EUROPEAN GEOPHYSICAL SERVICES LTD

Client:	**Marriott Geotechnical**	Log Type: ***Image***
Borehole:	**TH0410**	

REPEAT LOGS

Location: **UKGEOS** Area: **Thornton Science Park** Grid Ref: Elevation:

Drilled Depth: (m)	**102.7**	Date:	**12.07.2023**
Logged Depth: (m)	**101.2**	Recorded By:	**M. Kynaston**
Logging Datum:	**Top of 610mm PVC Lining**	Remarks:	
Logged Interval: (m)	**15.0 - 102.7**		
Fluid Level: (m)	**15.0**		

BOREHOLE RECORD

Bit: (mm)	From: (m)	To: (m)
156	**20.1**	**102.7**

CASING RECORD

Type	Size: (mm)	From: (m)	To: (m)
PVC	**610**	**0**	**2.0**
PVC	**177**	**0.0**	**20.1**

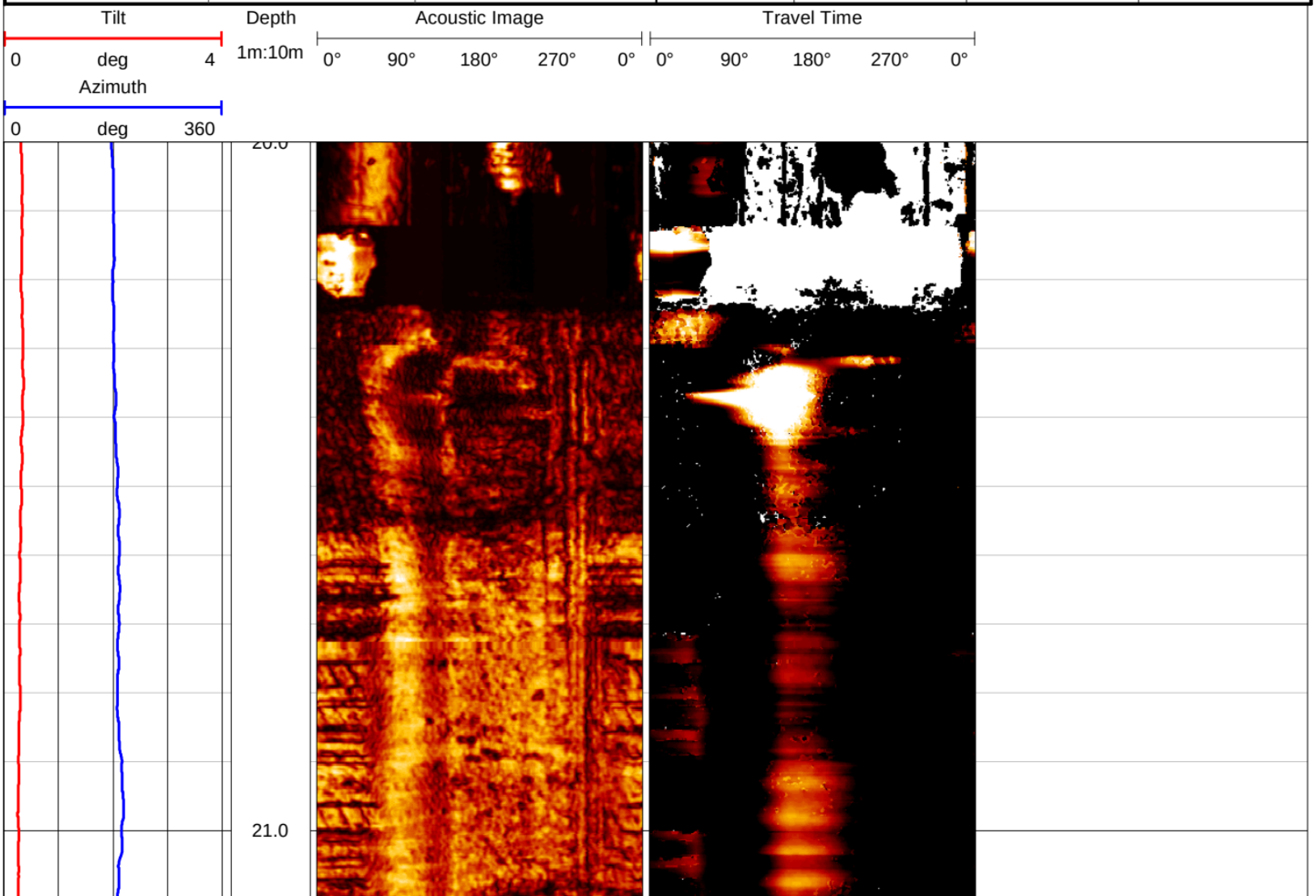

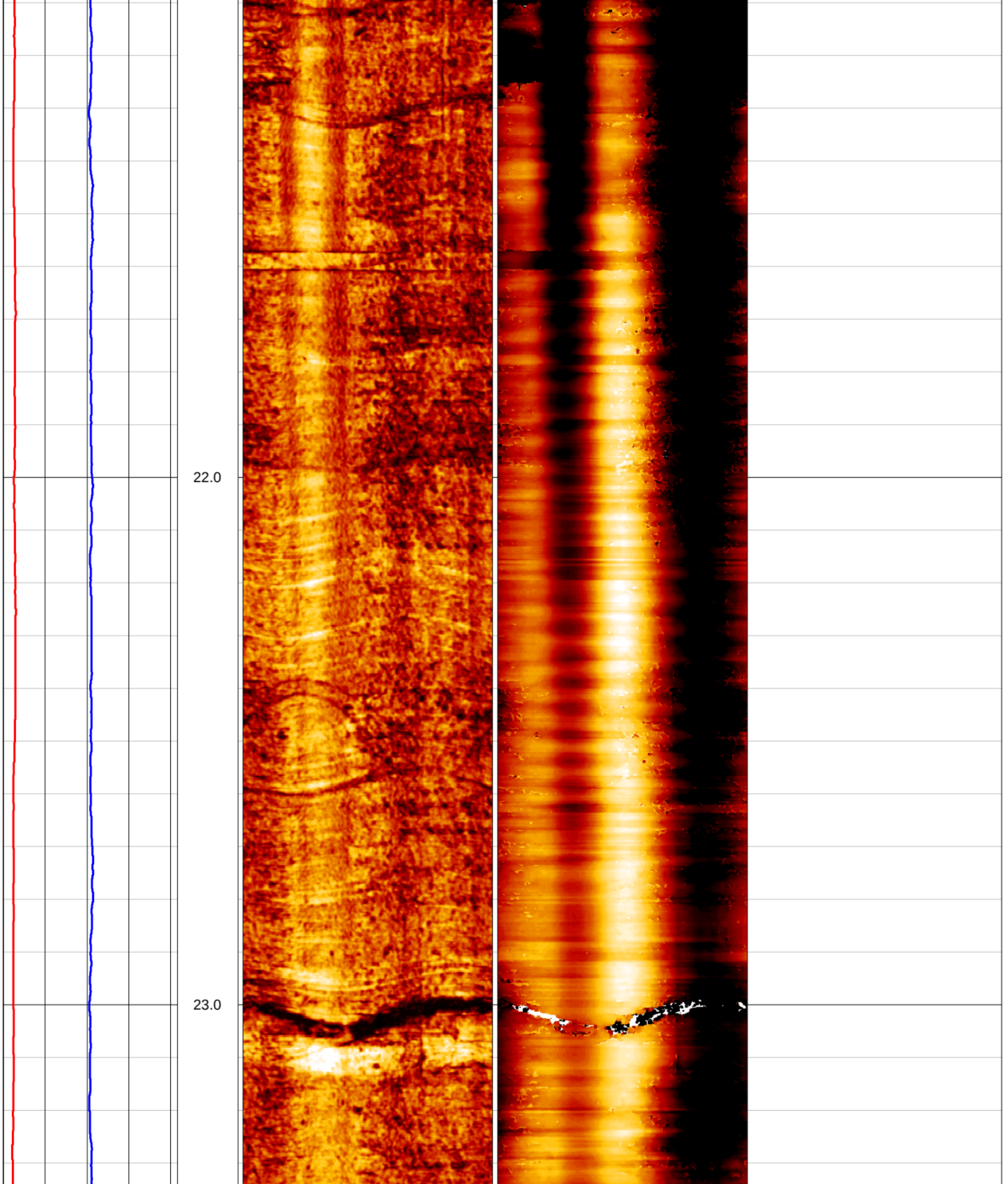
22.0
23.0

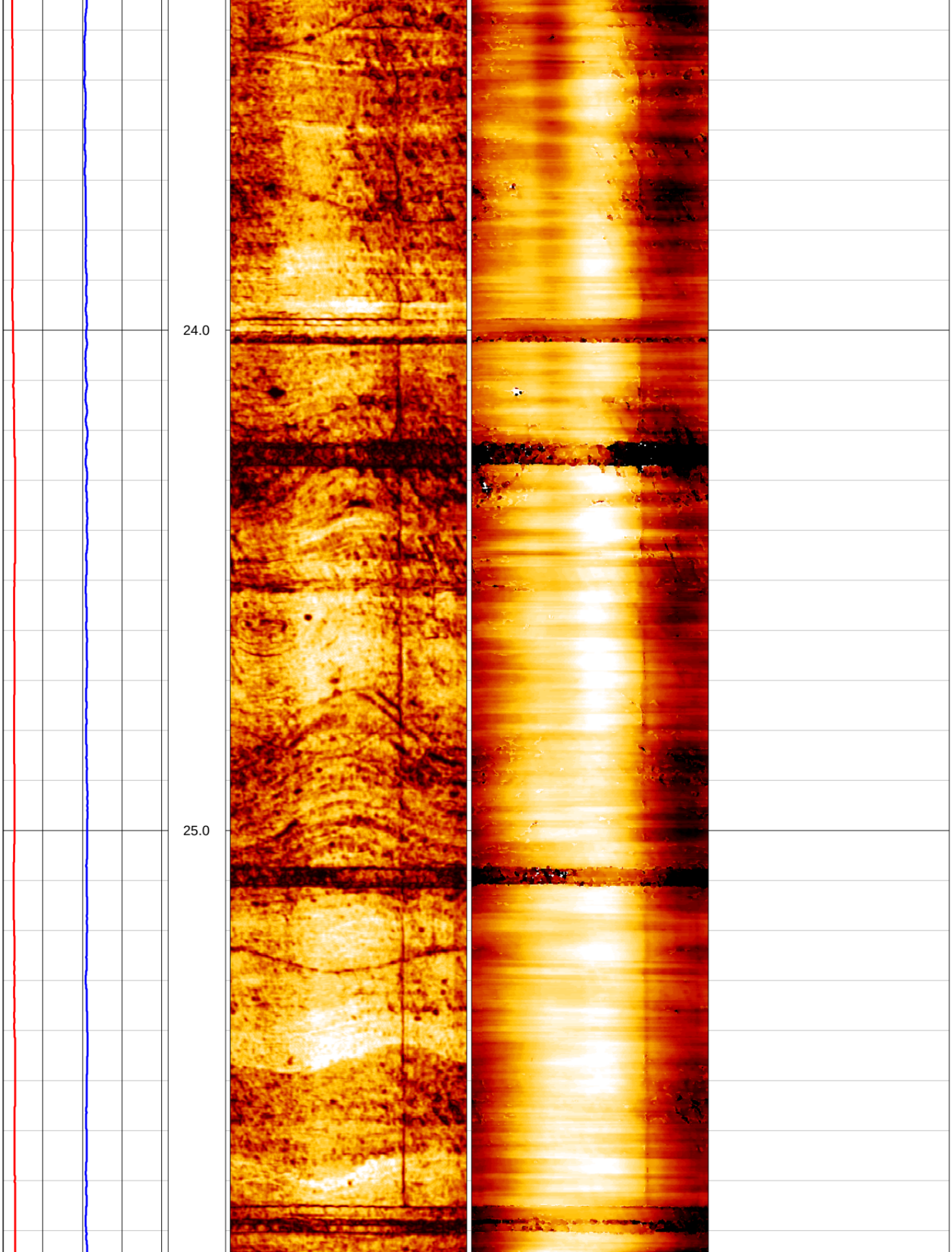
24.0
25.0


26.0
27.0
28.0

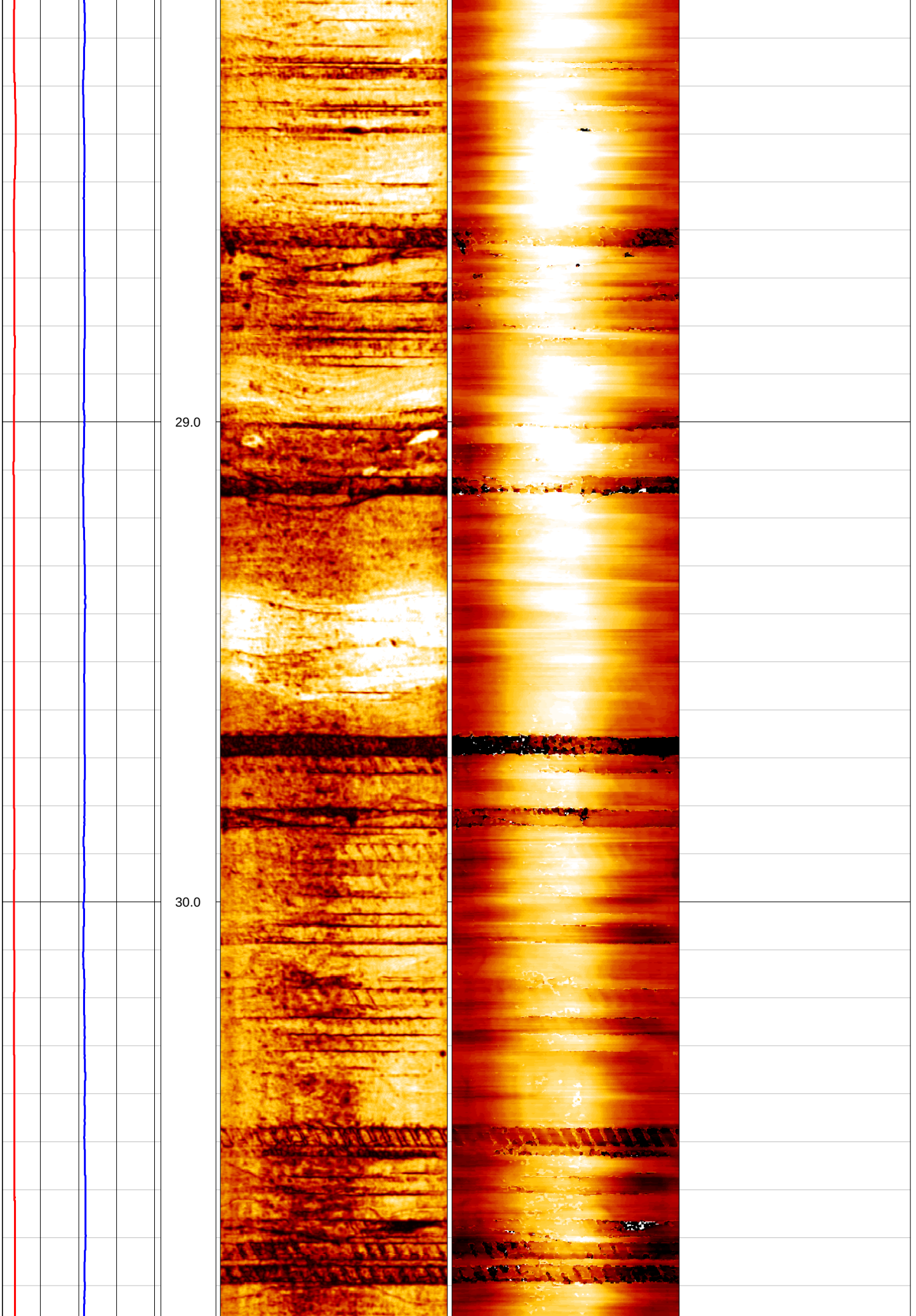
29.0
30.0

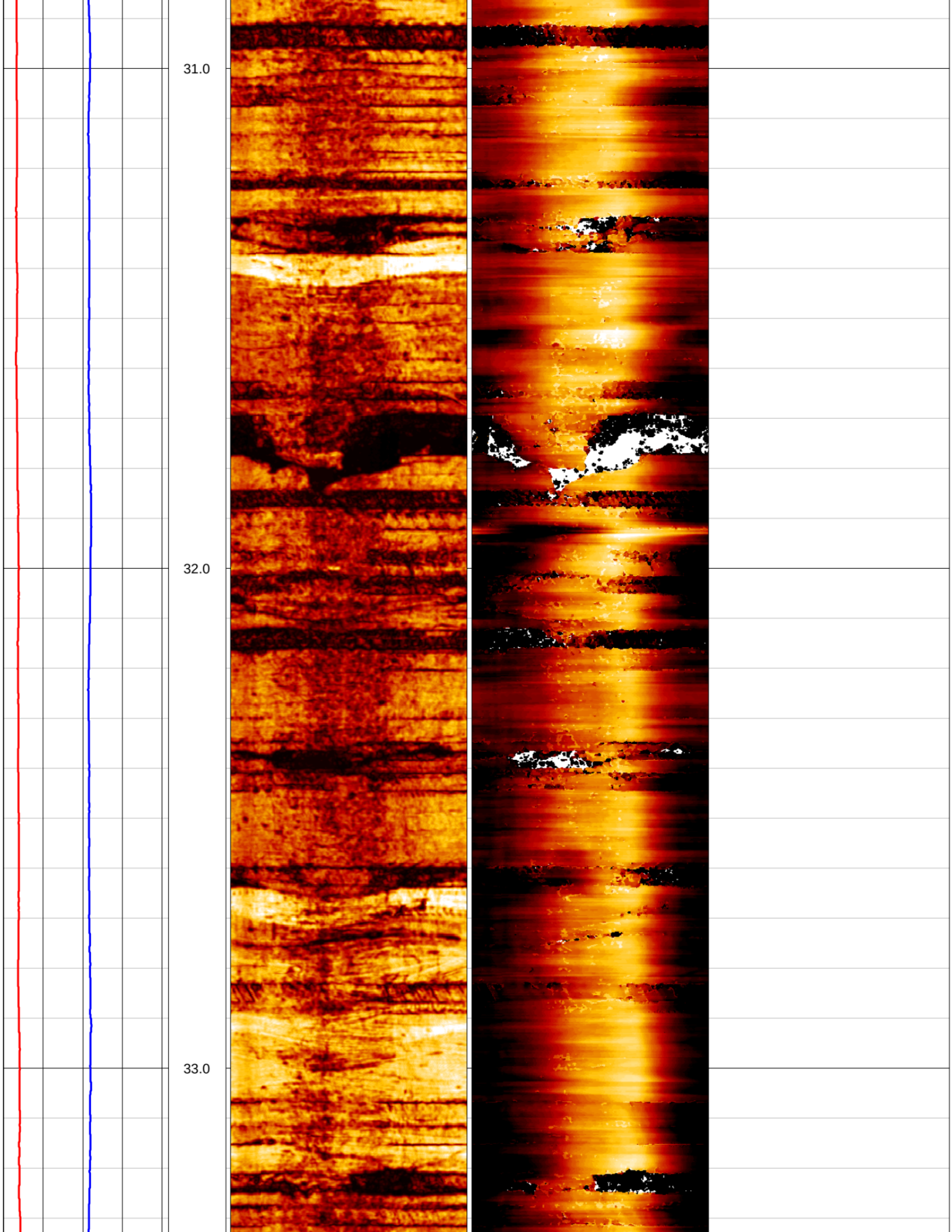
31.0
32.0
33.0


34.0
35.0
36.0

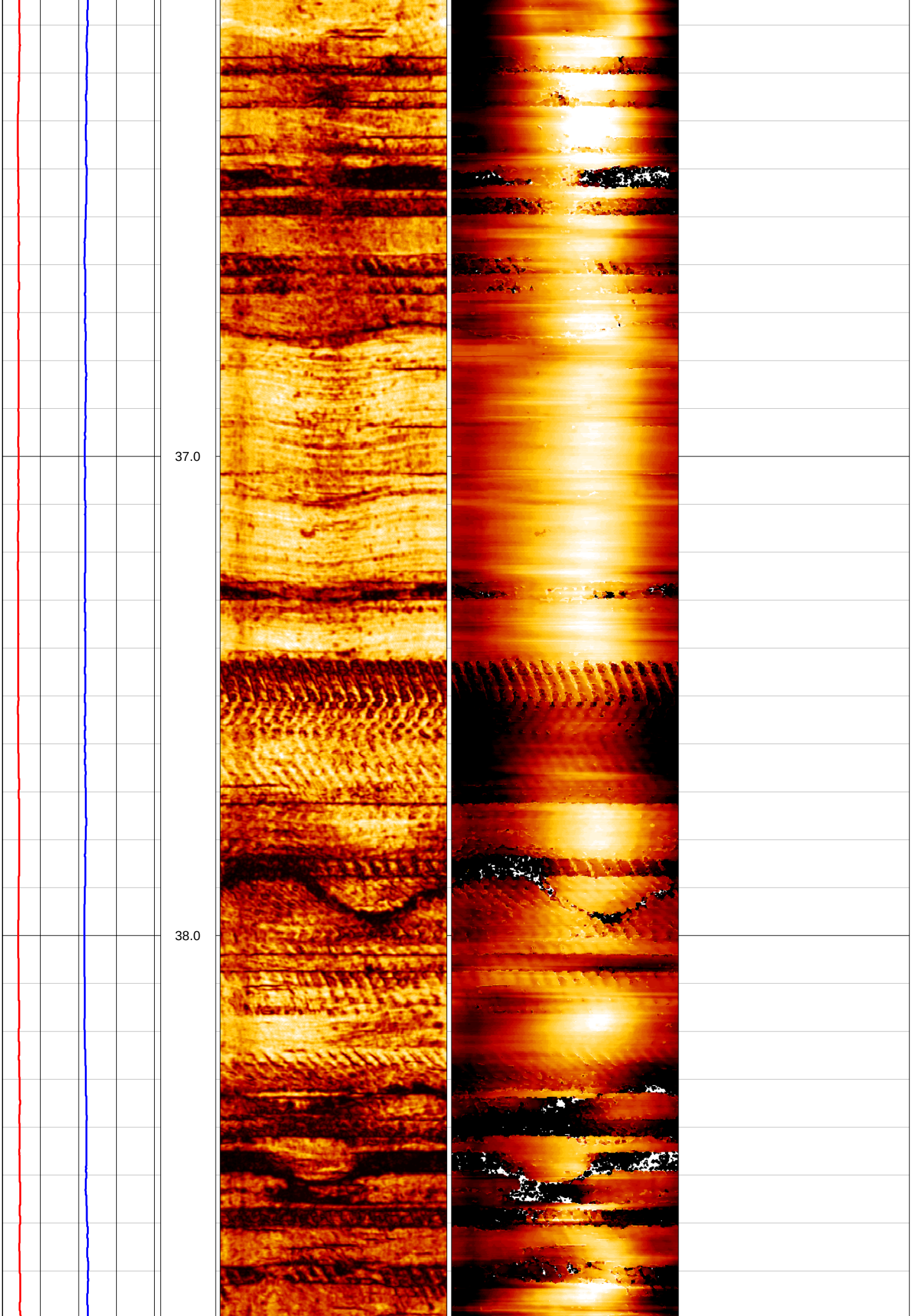
37.0
38.0

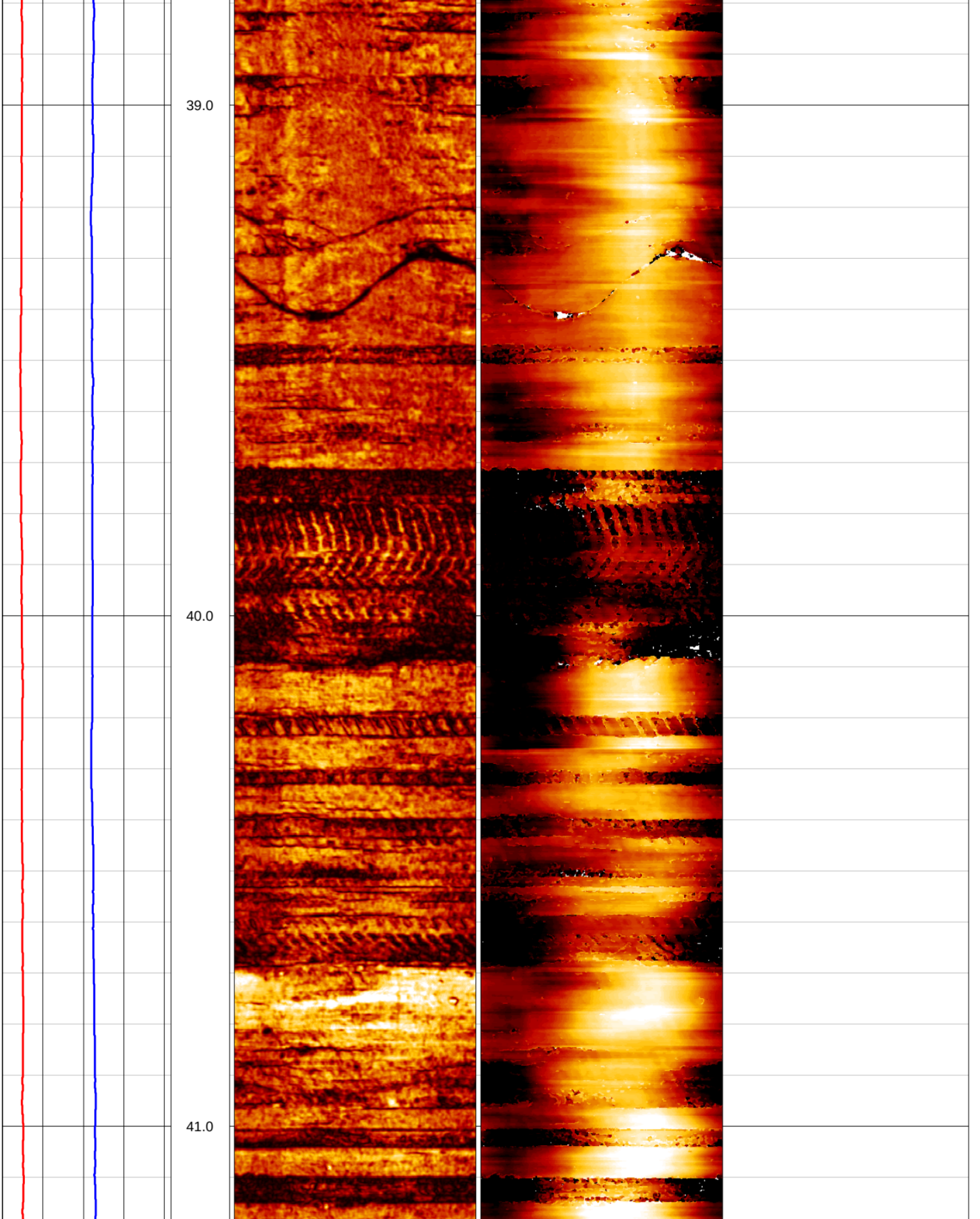
39.0
40.0
41.0

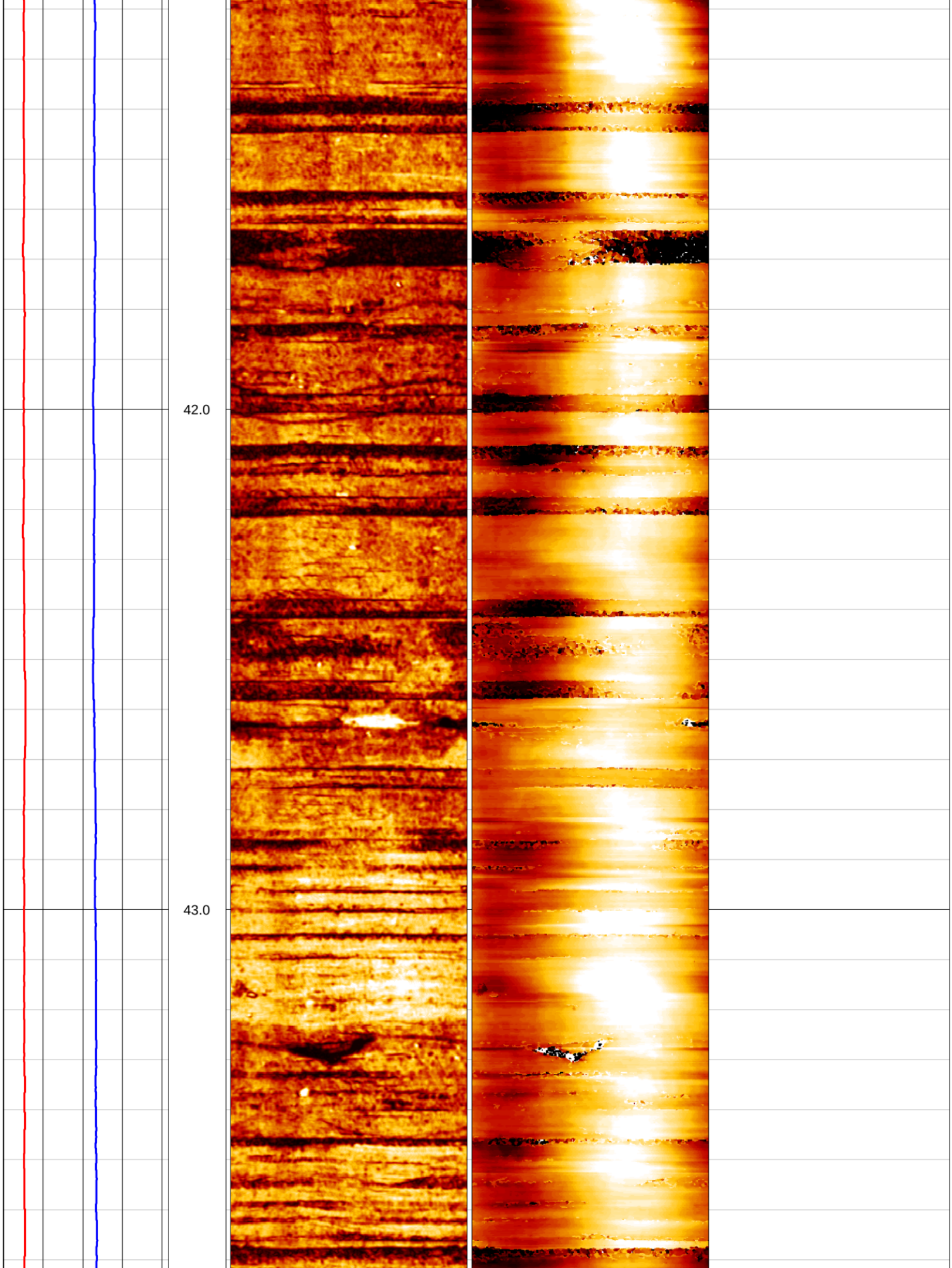
42.0
43.0

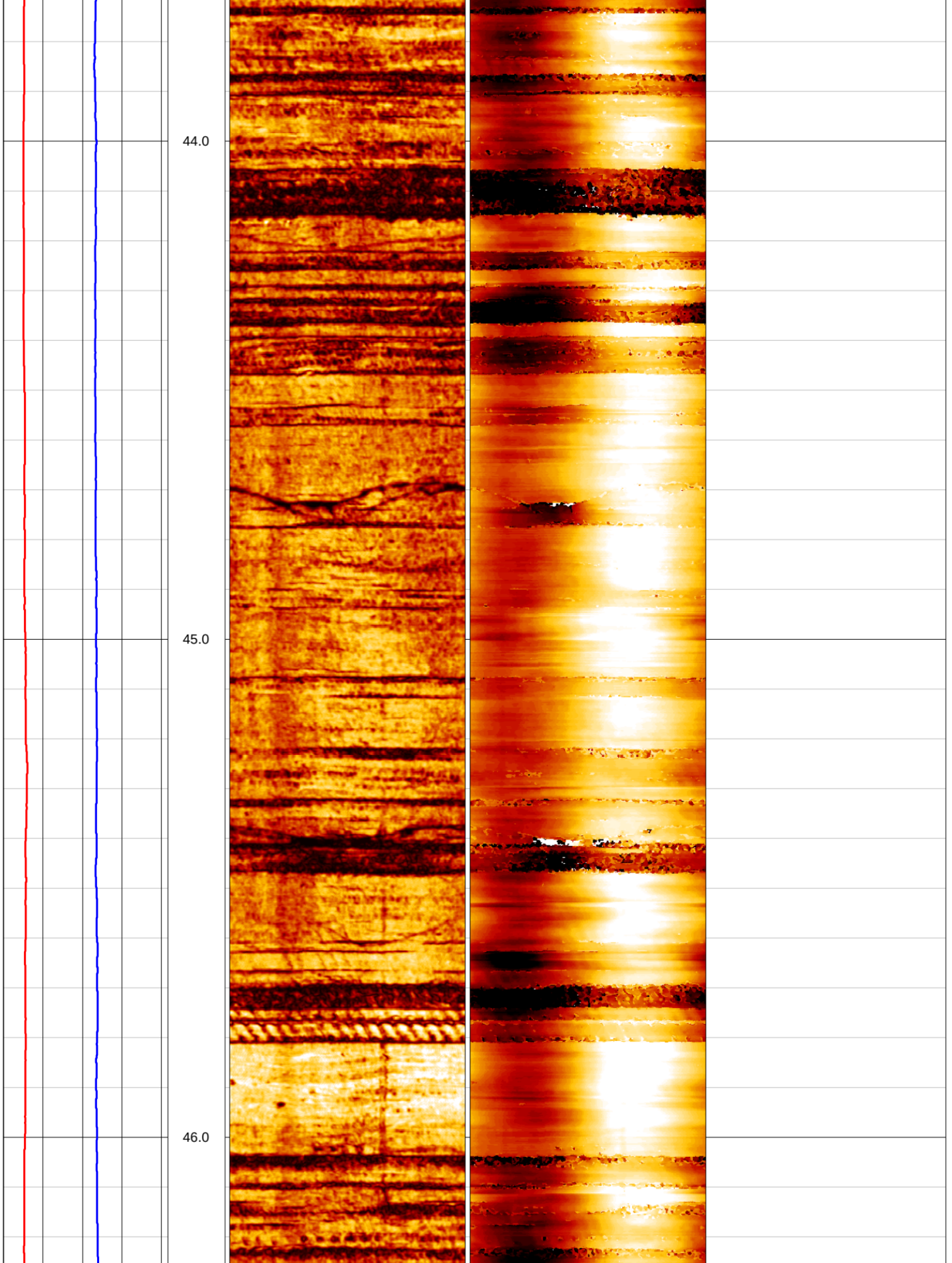
44.0
45.0
46.0

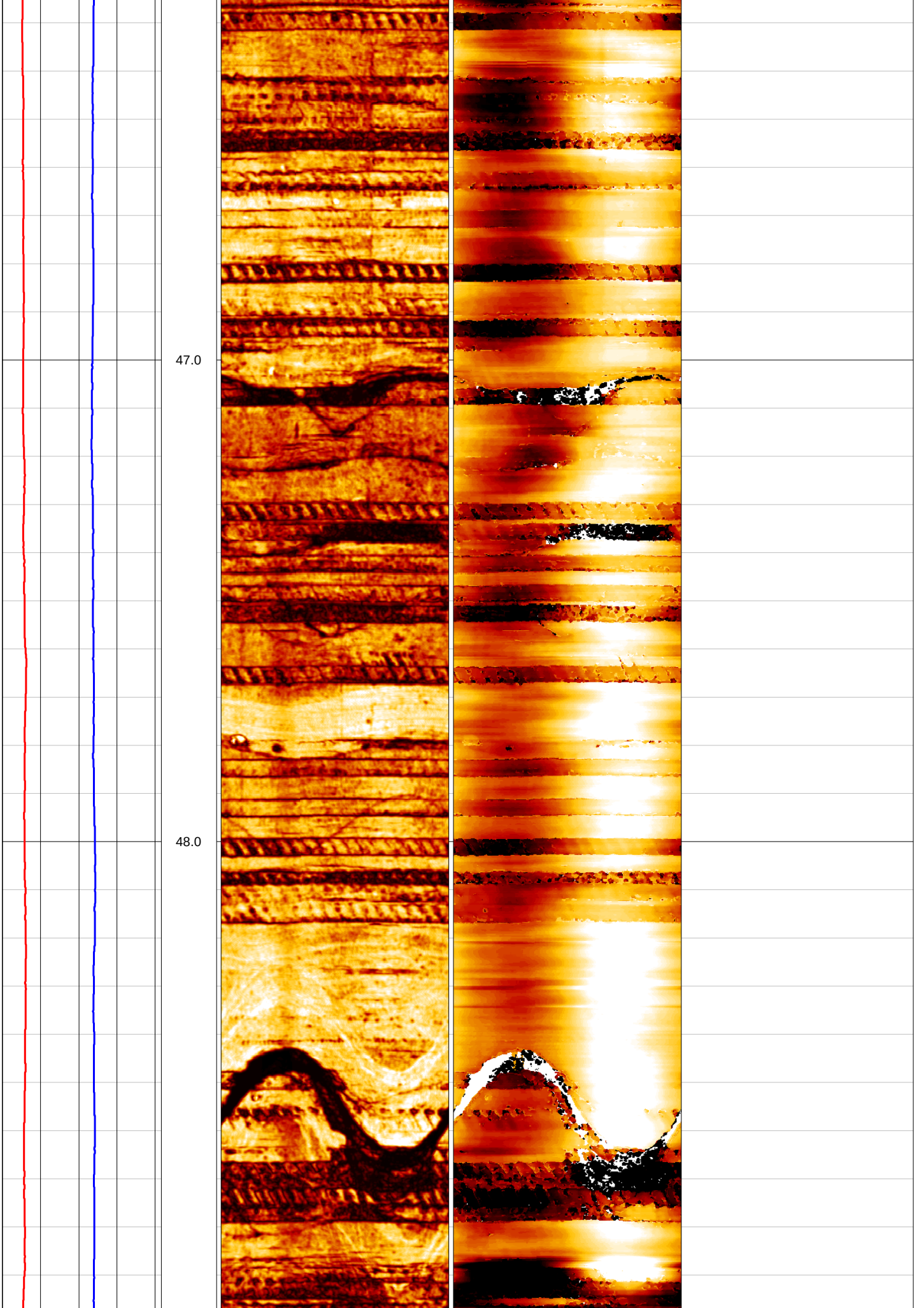
47.0
48.0

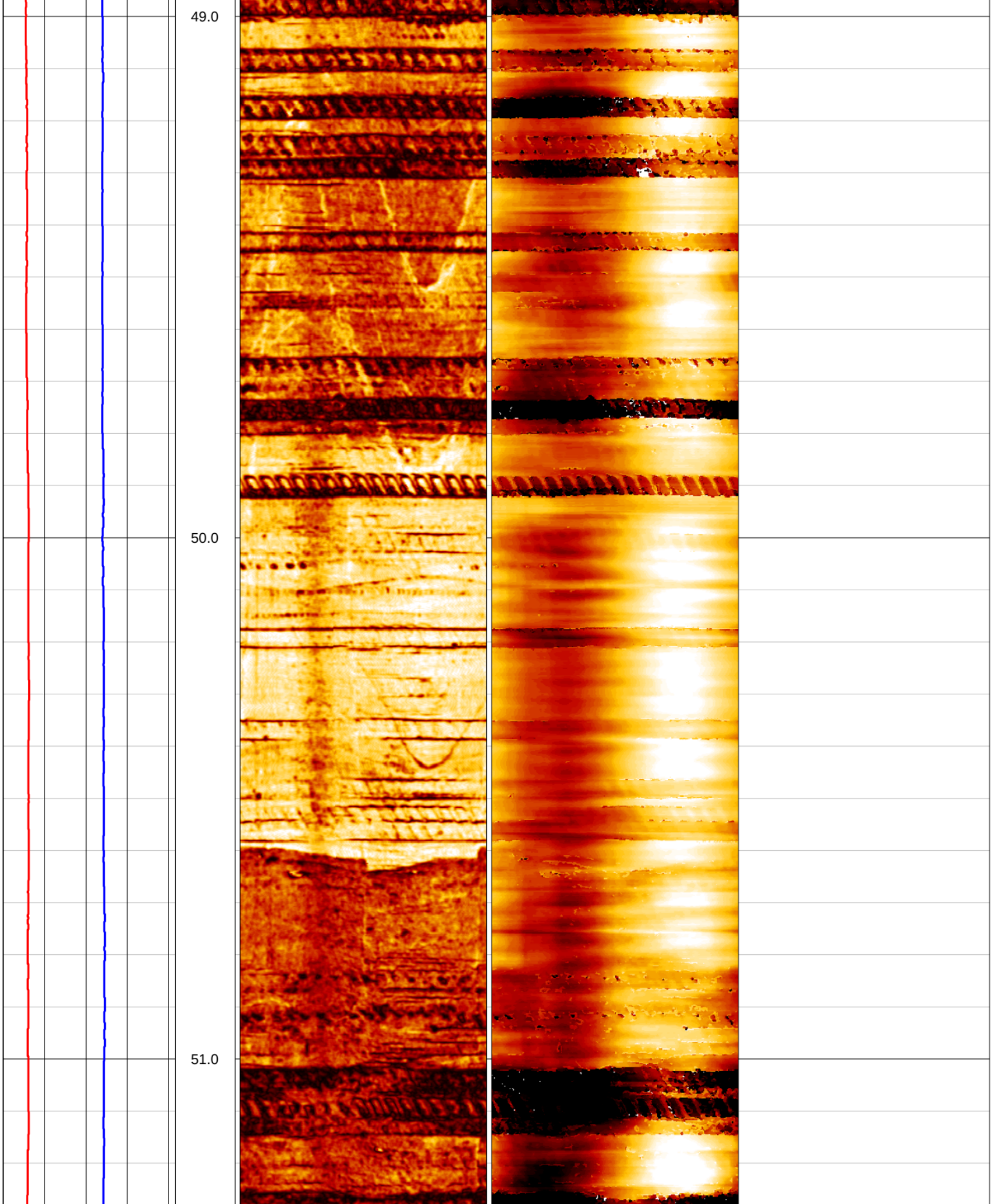
49.0
50.0
51.0

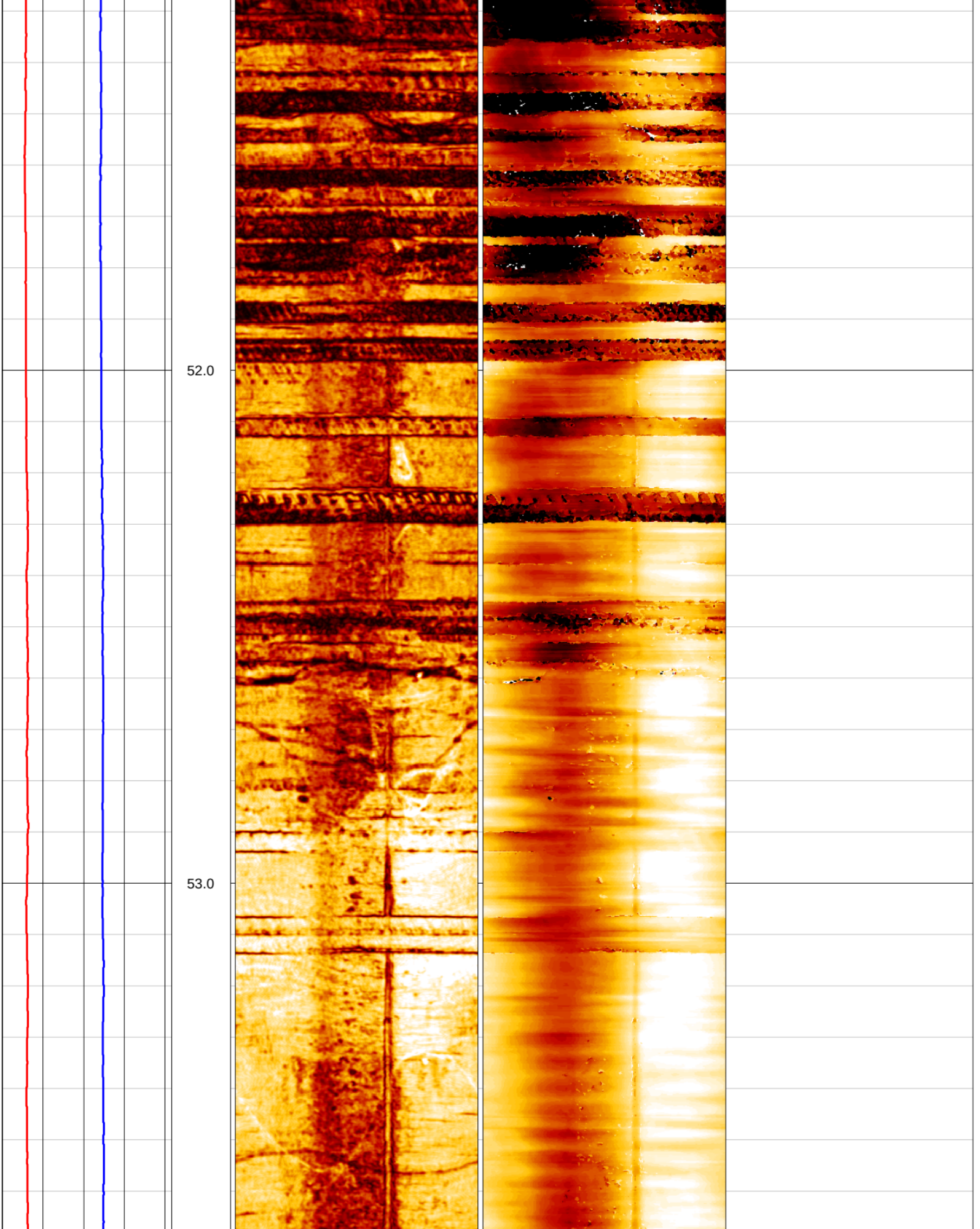
52.0
53.0

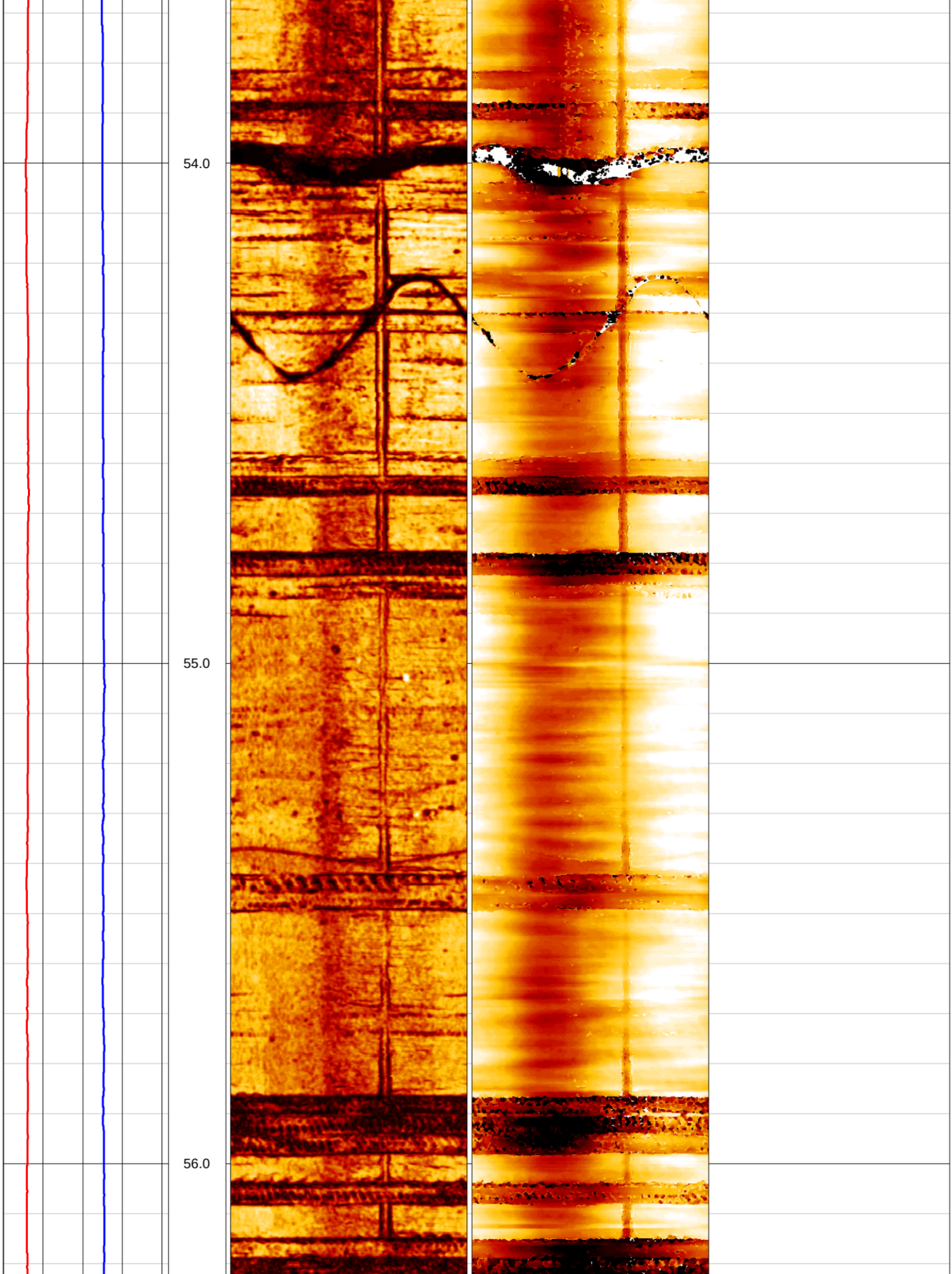
54.0
55.0
56.0

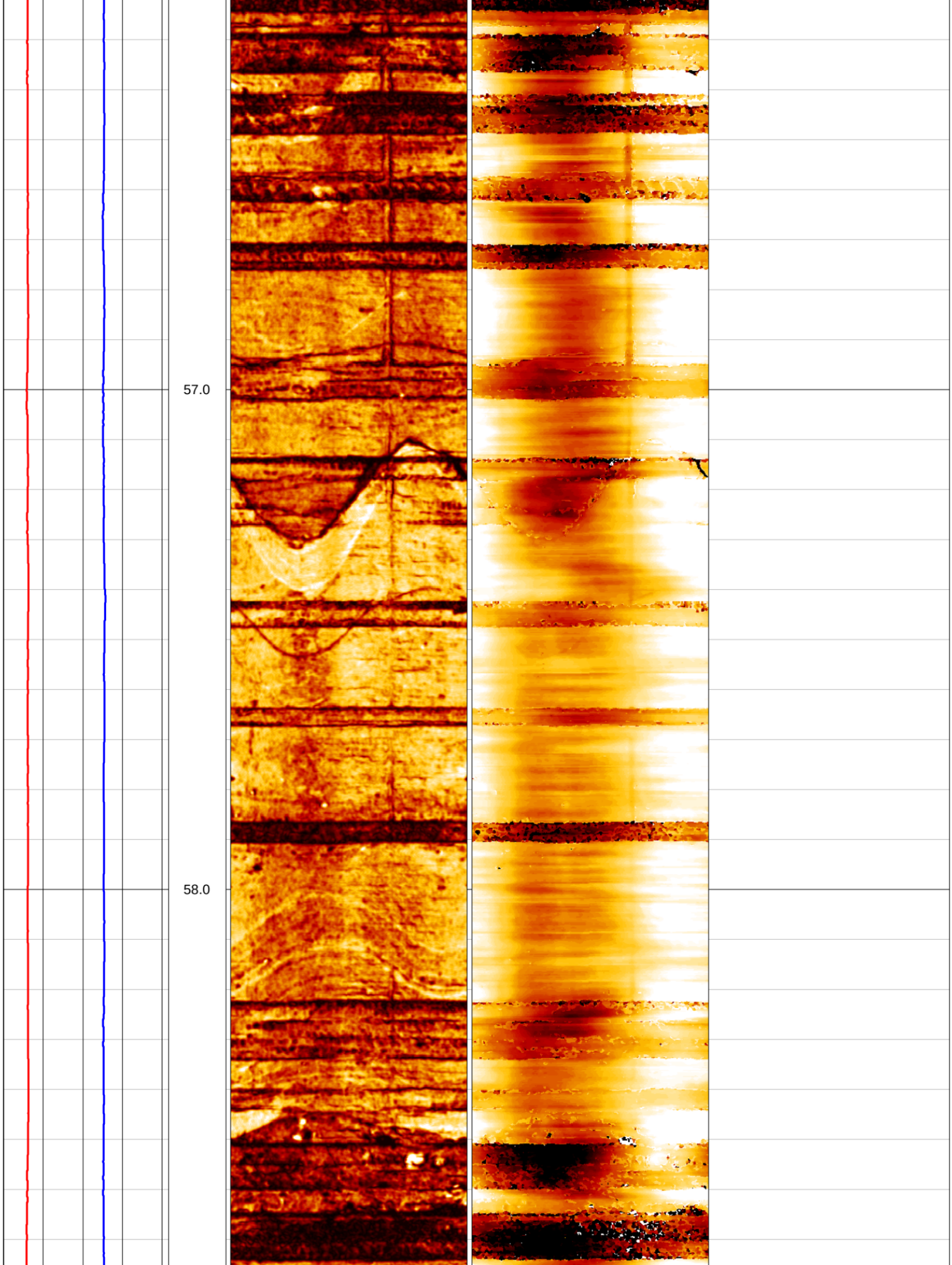
57.0
58.0

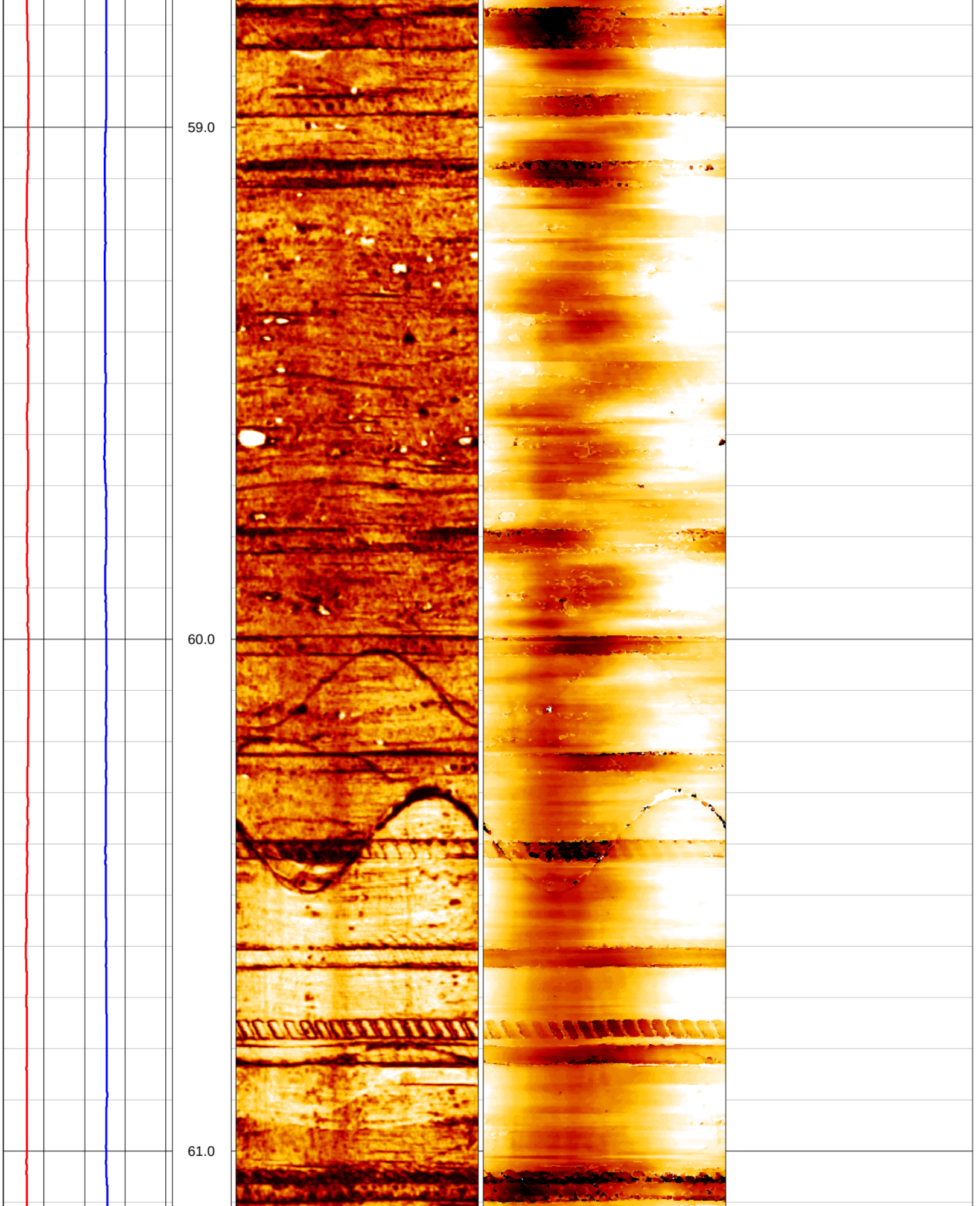
59.0
60.0
61.0

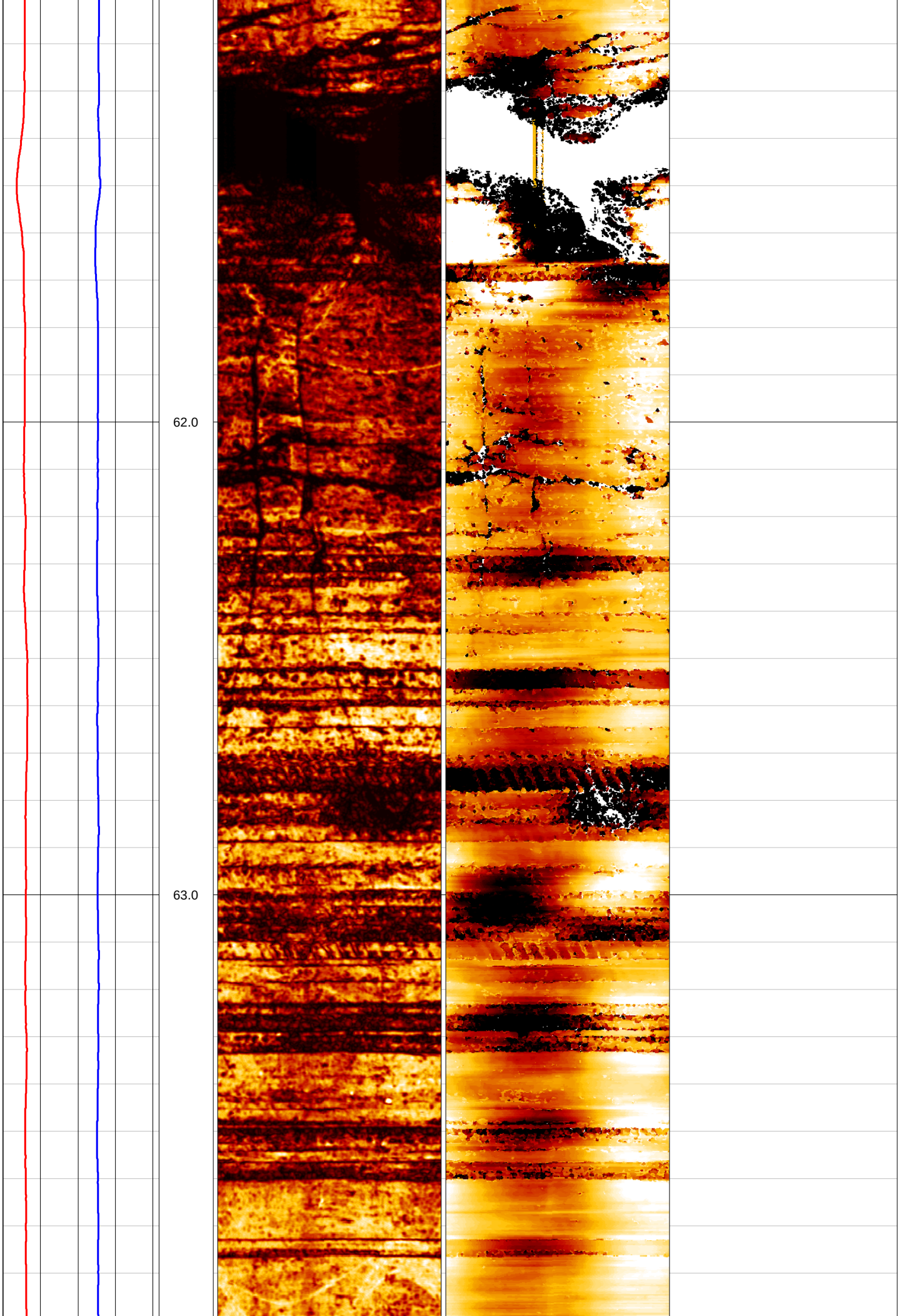
62.0
63.0

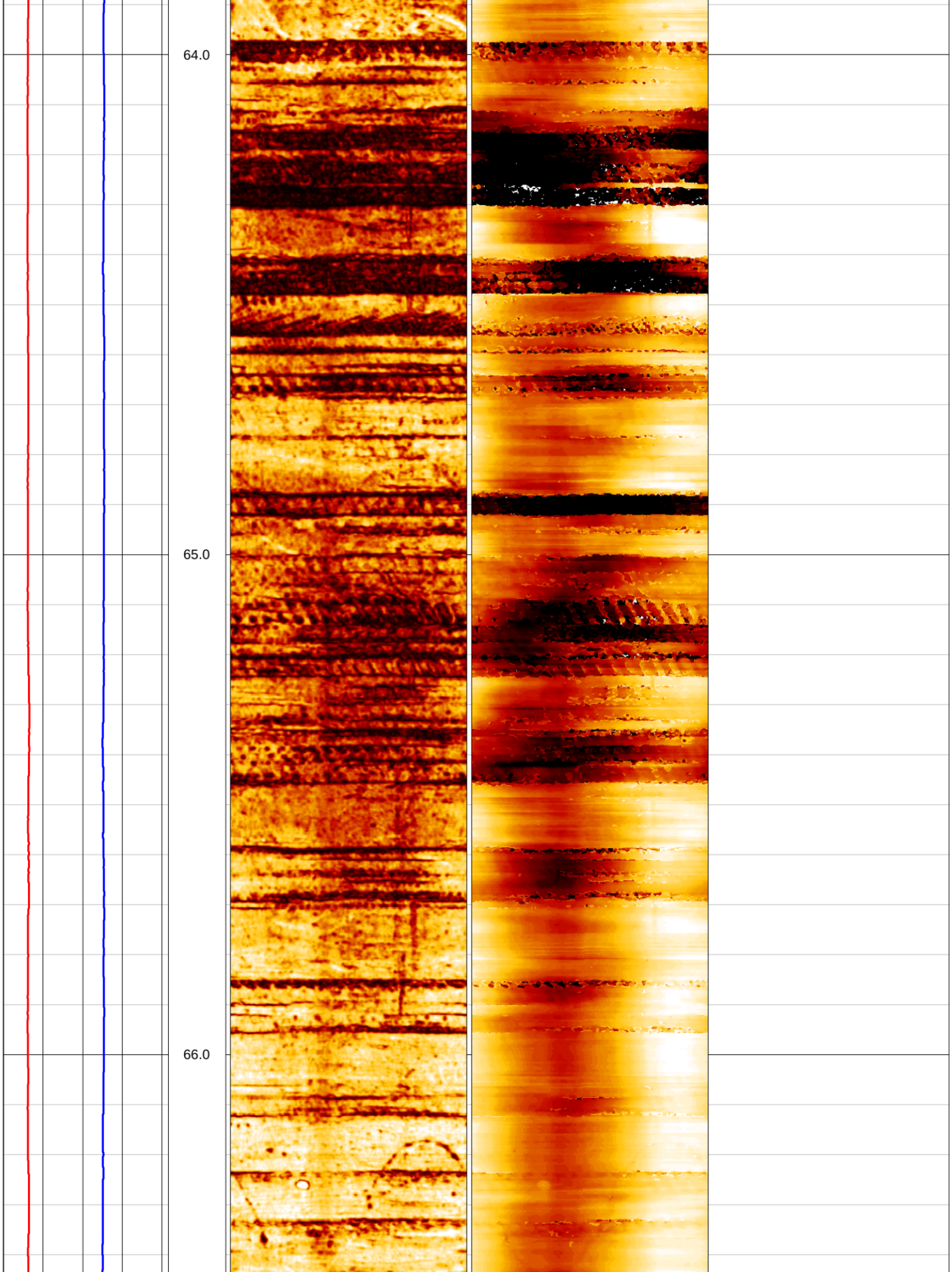
64.0
65.0
66.0

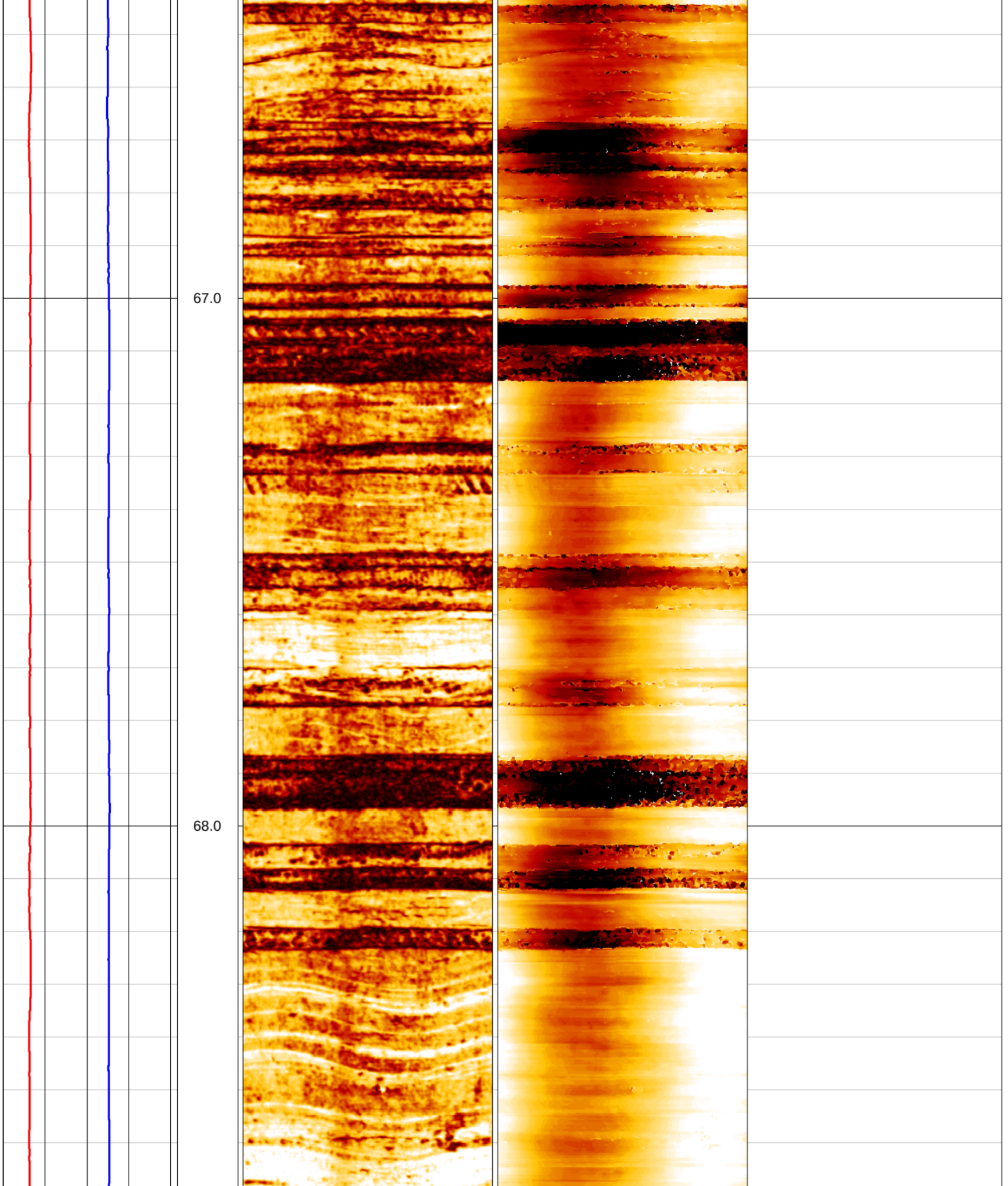
67.0
68.0

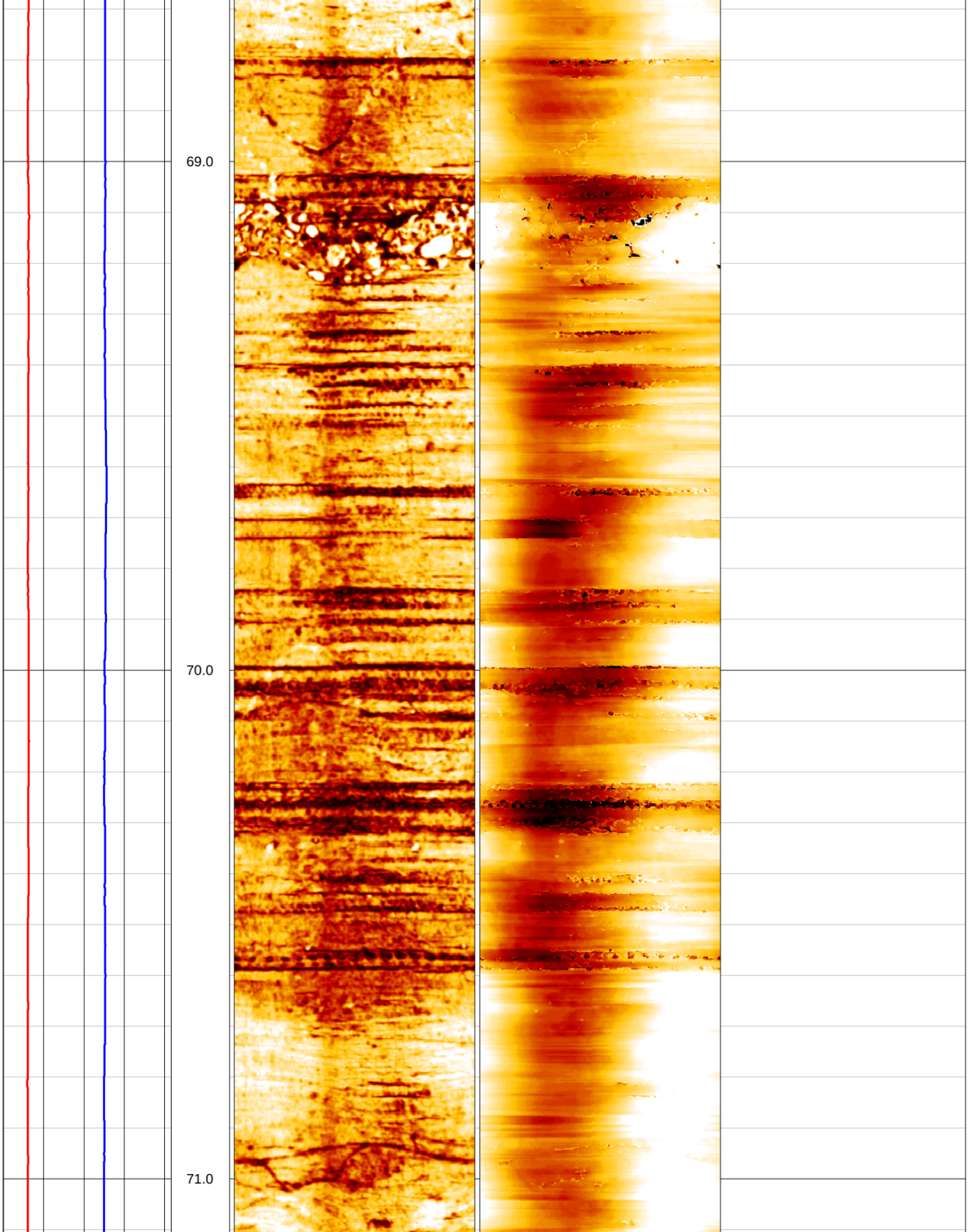
69.0
70.0
71.0

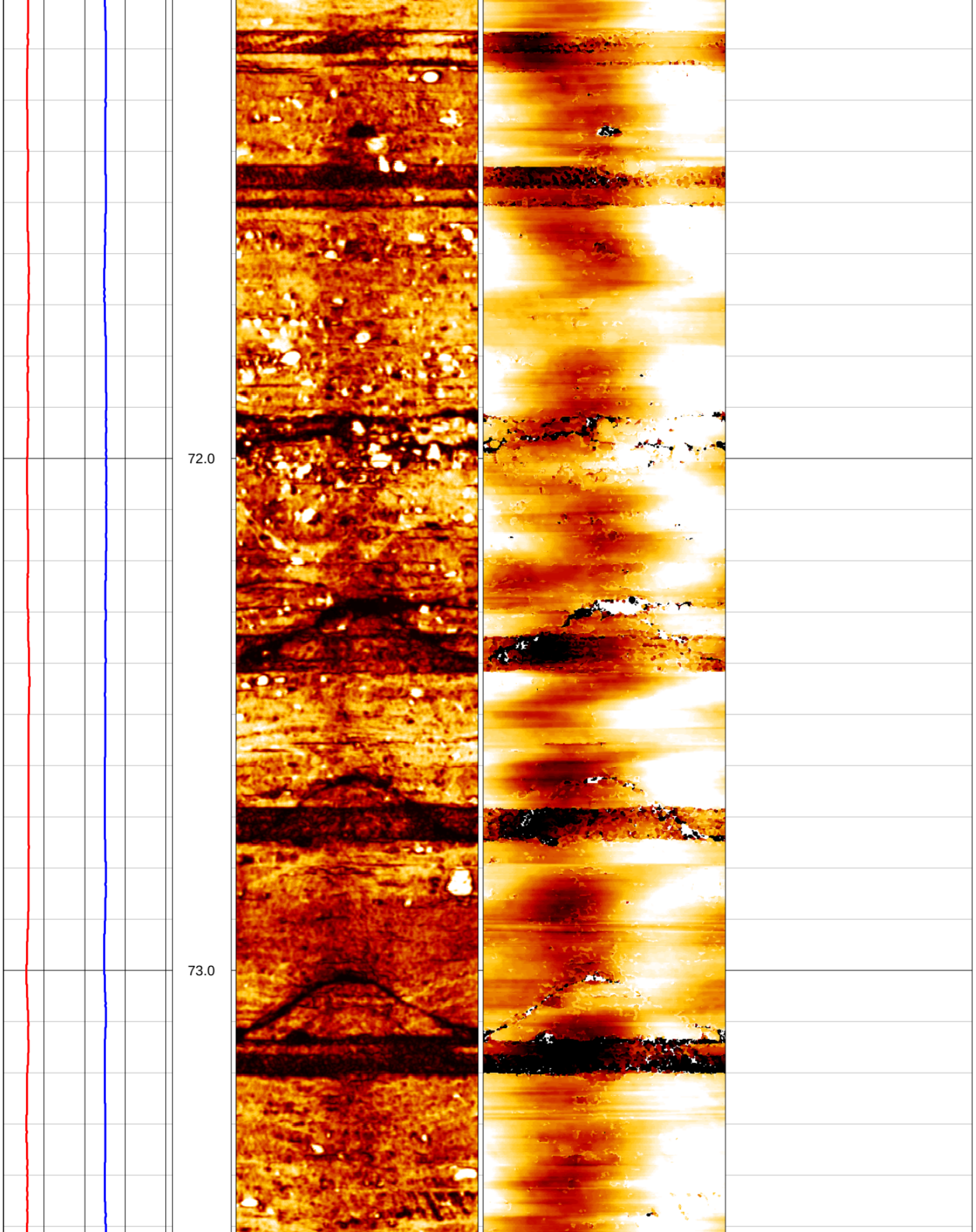
72.0
73.0

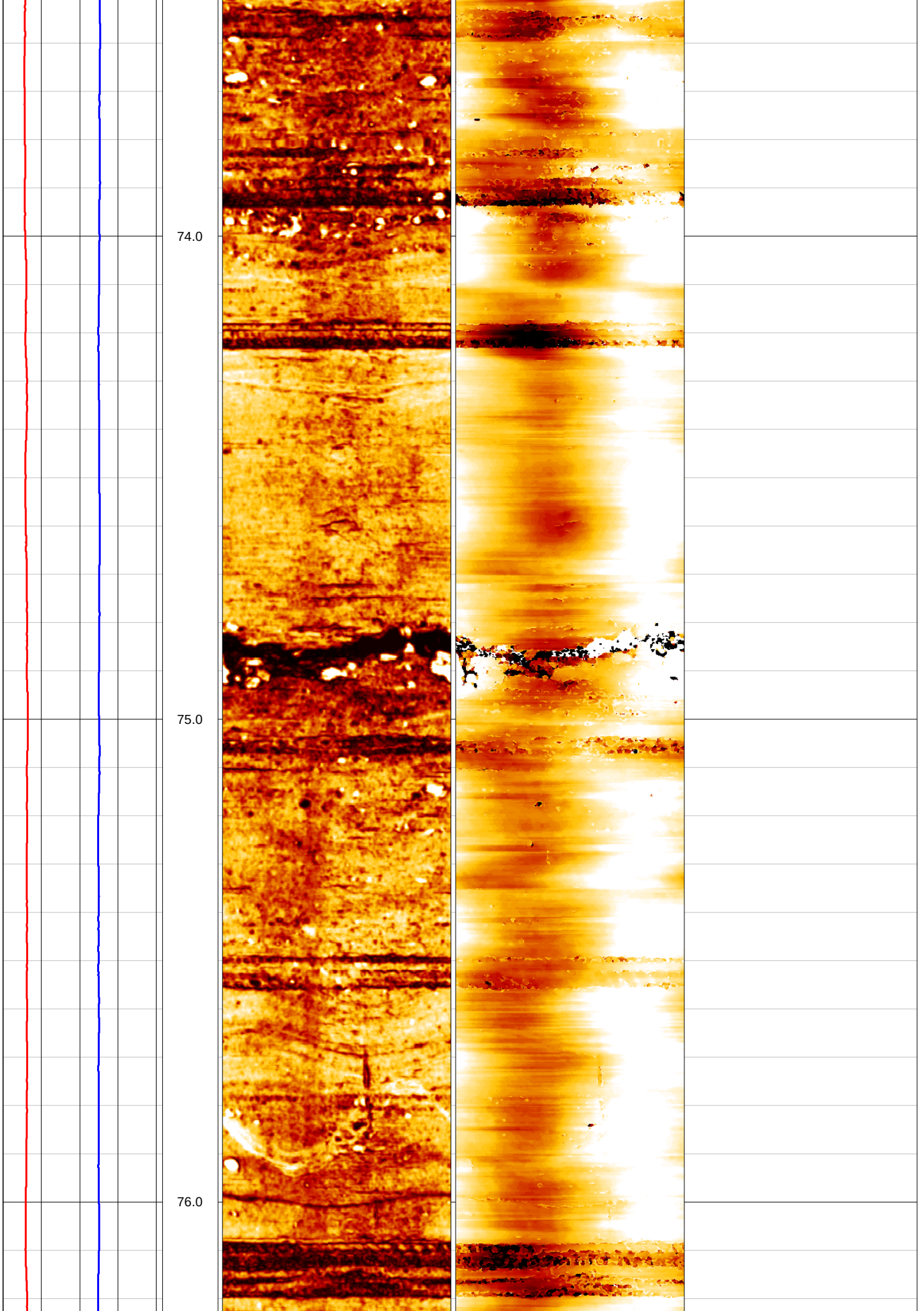
74.0
75.0
76.0

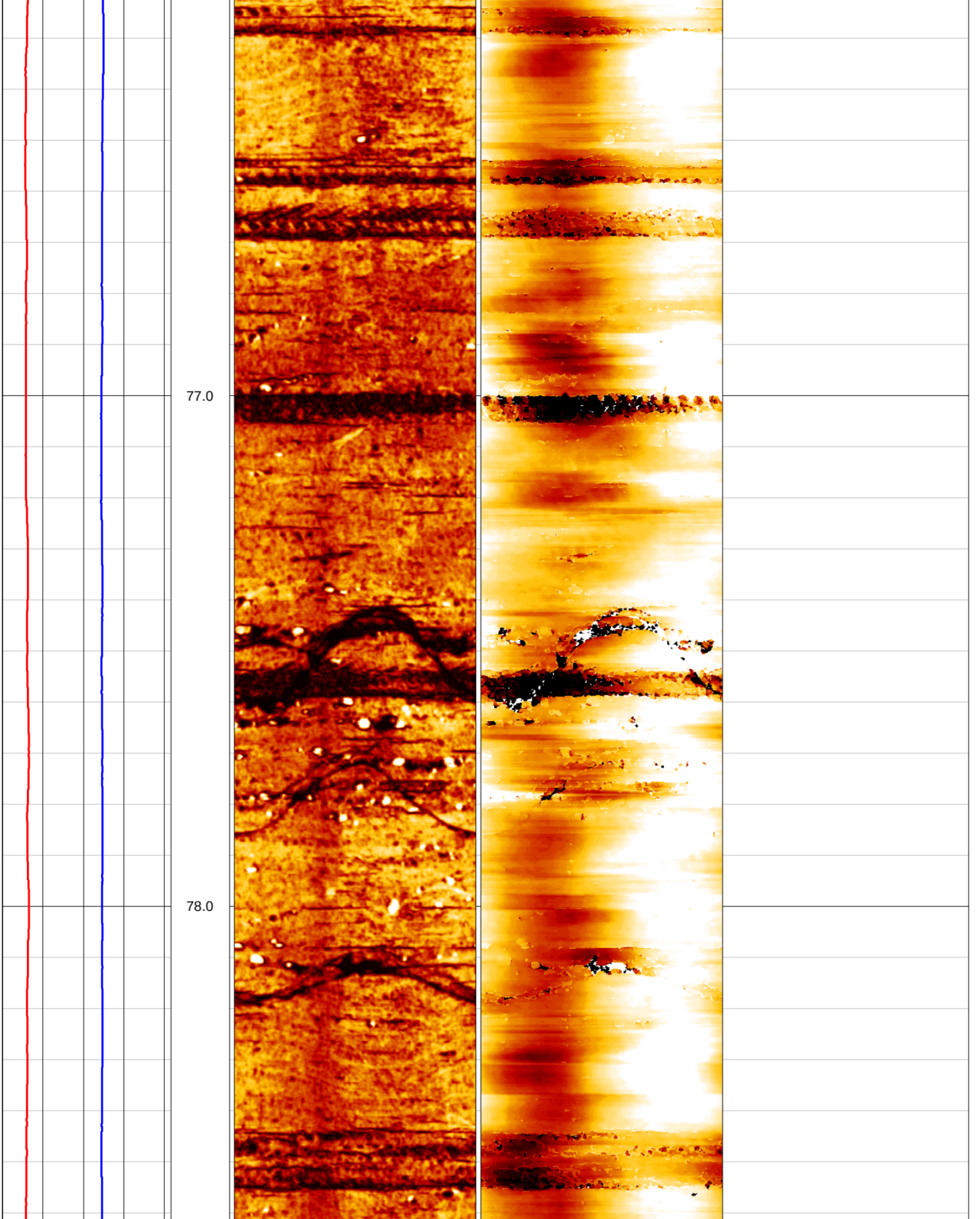
77.0
78.0

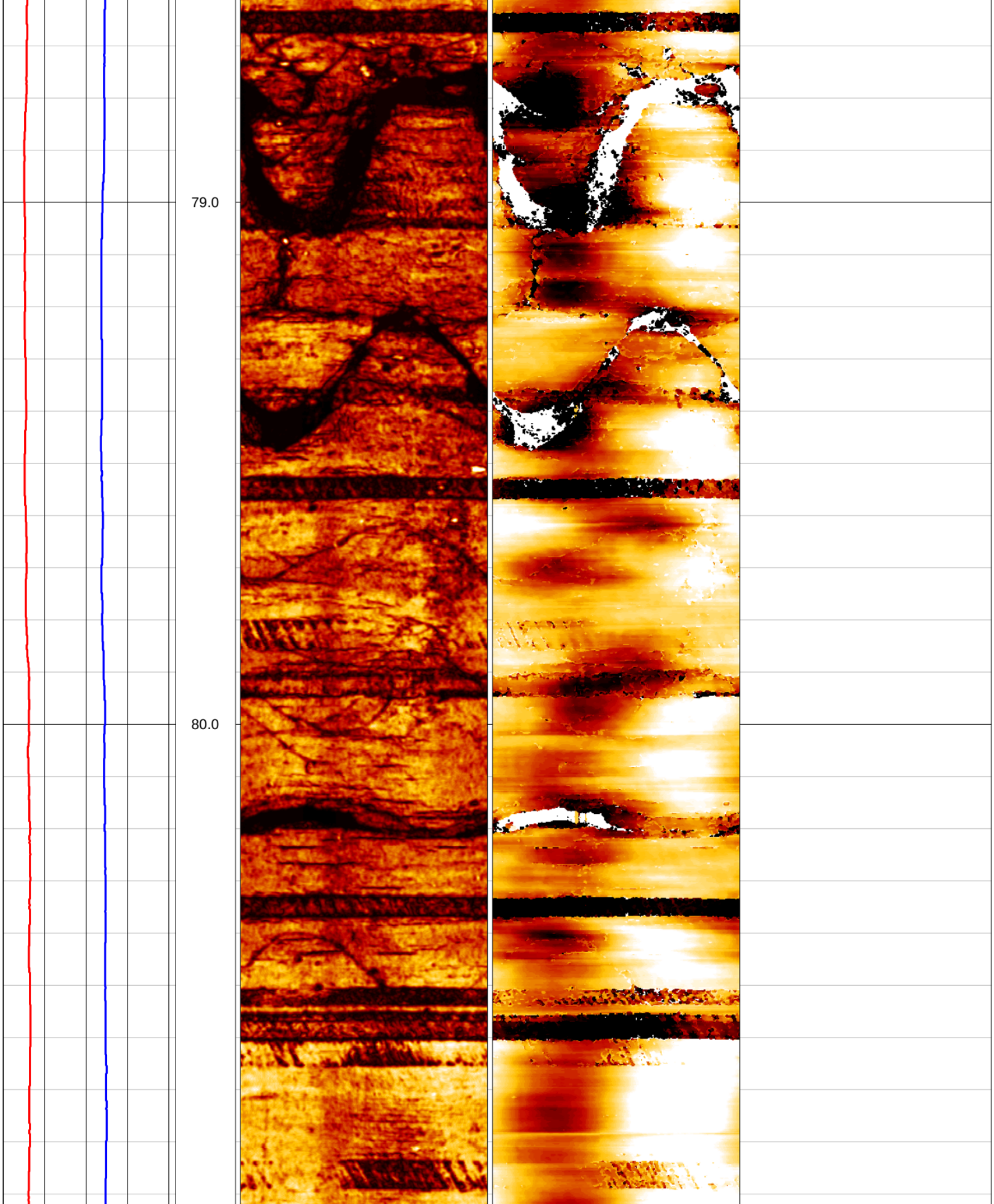
79.0
80.0

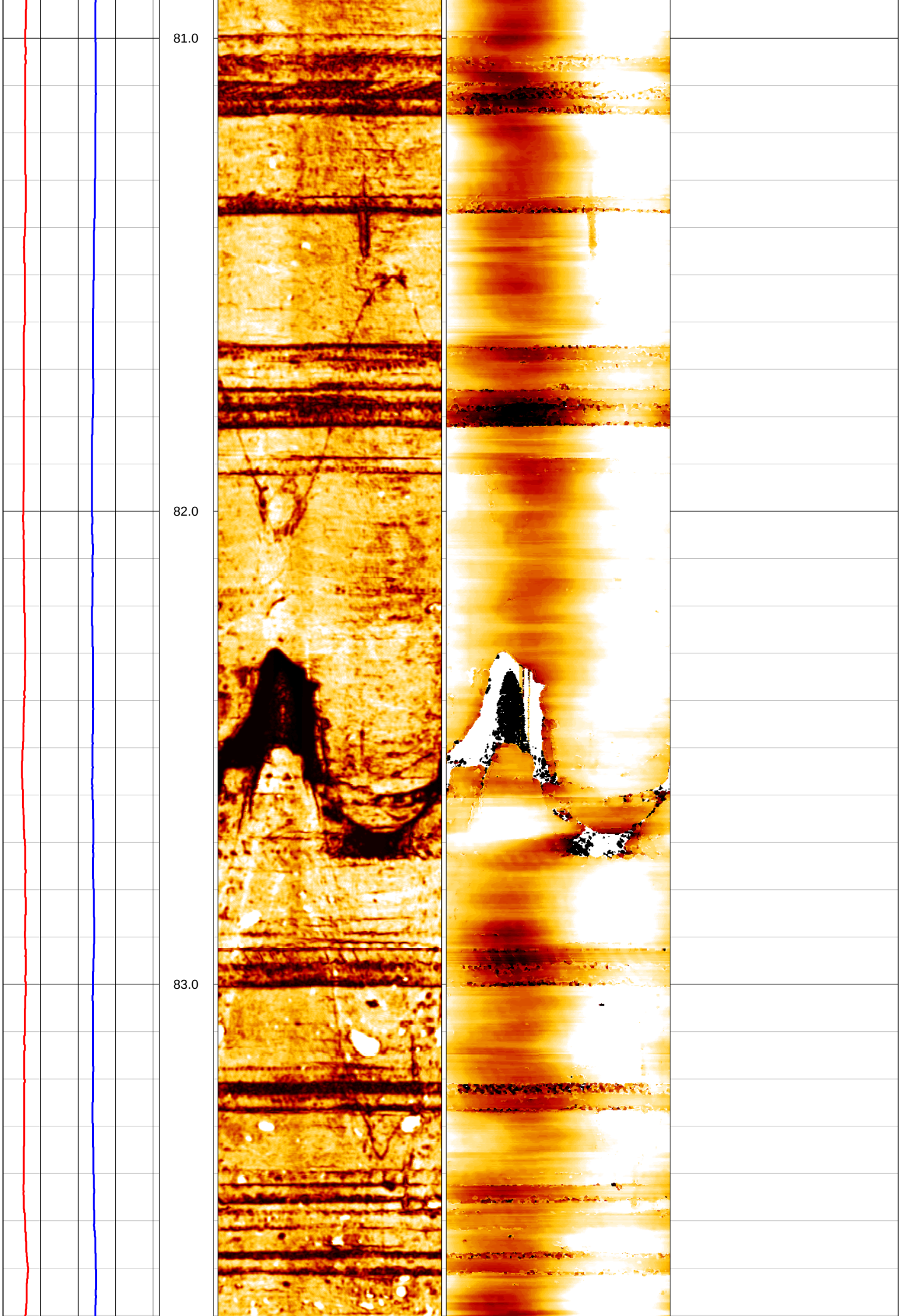
81.0
82.0
83.0

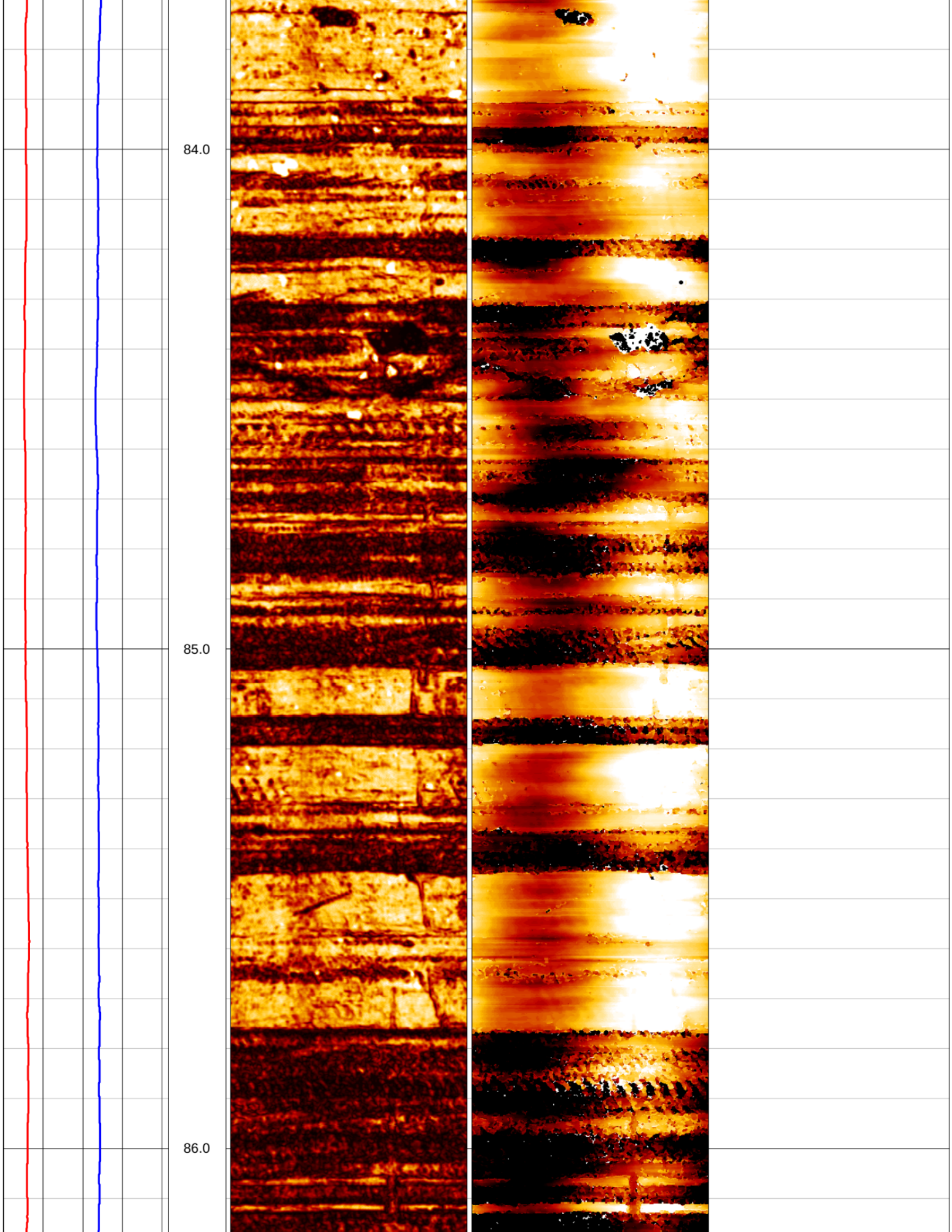
84.0
85.0
86.0

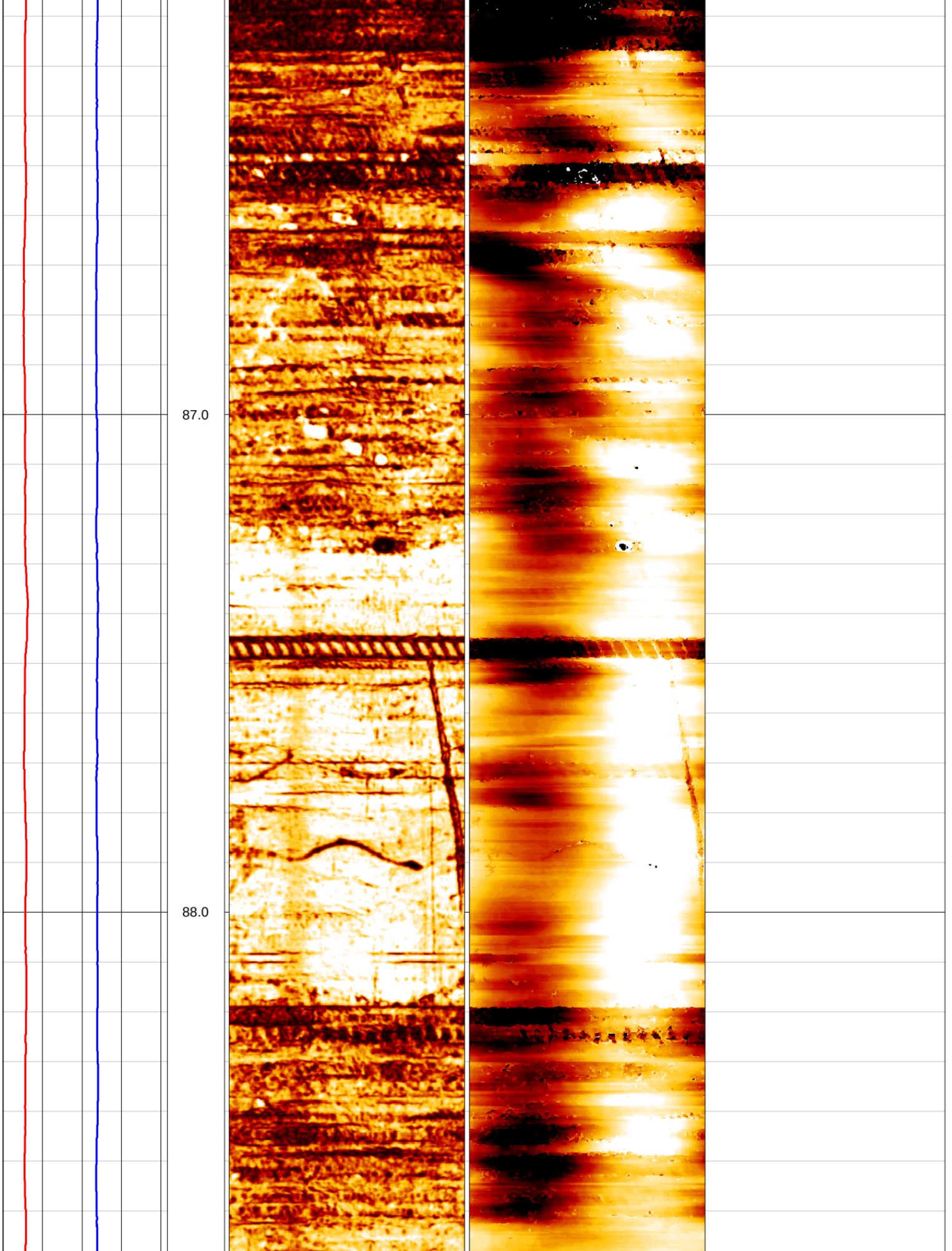
87.0
88.0

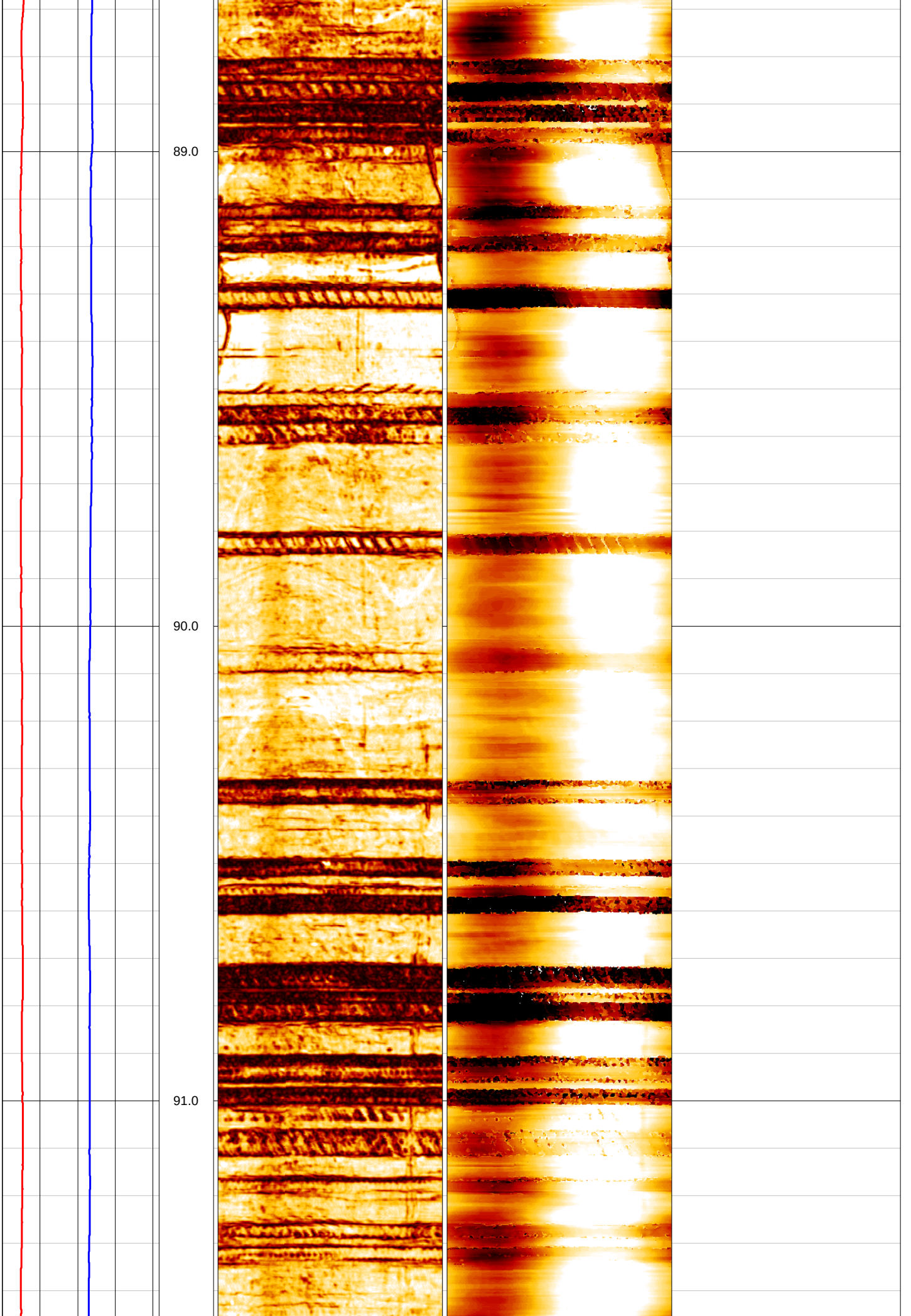
89.0
90.0
91.0

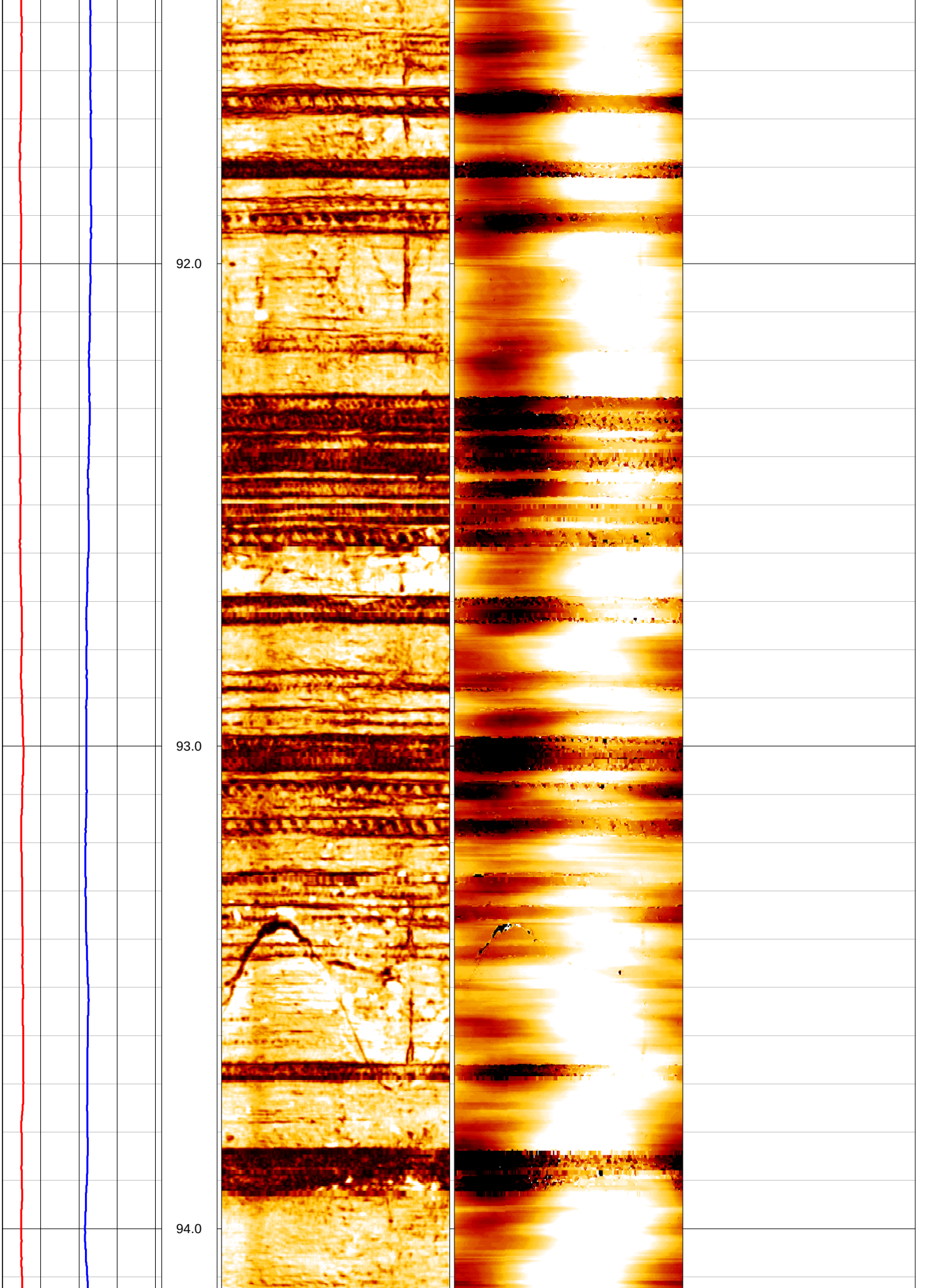
92.0
93.0
94.0

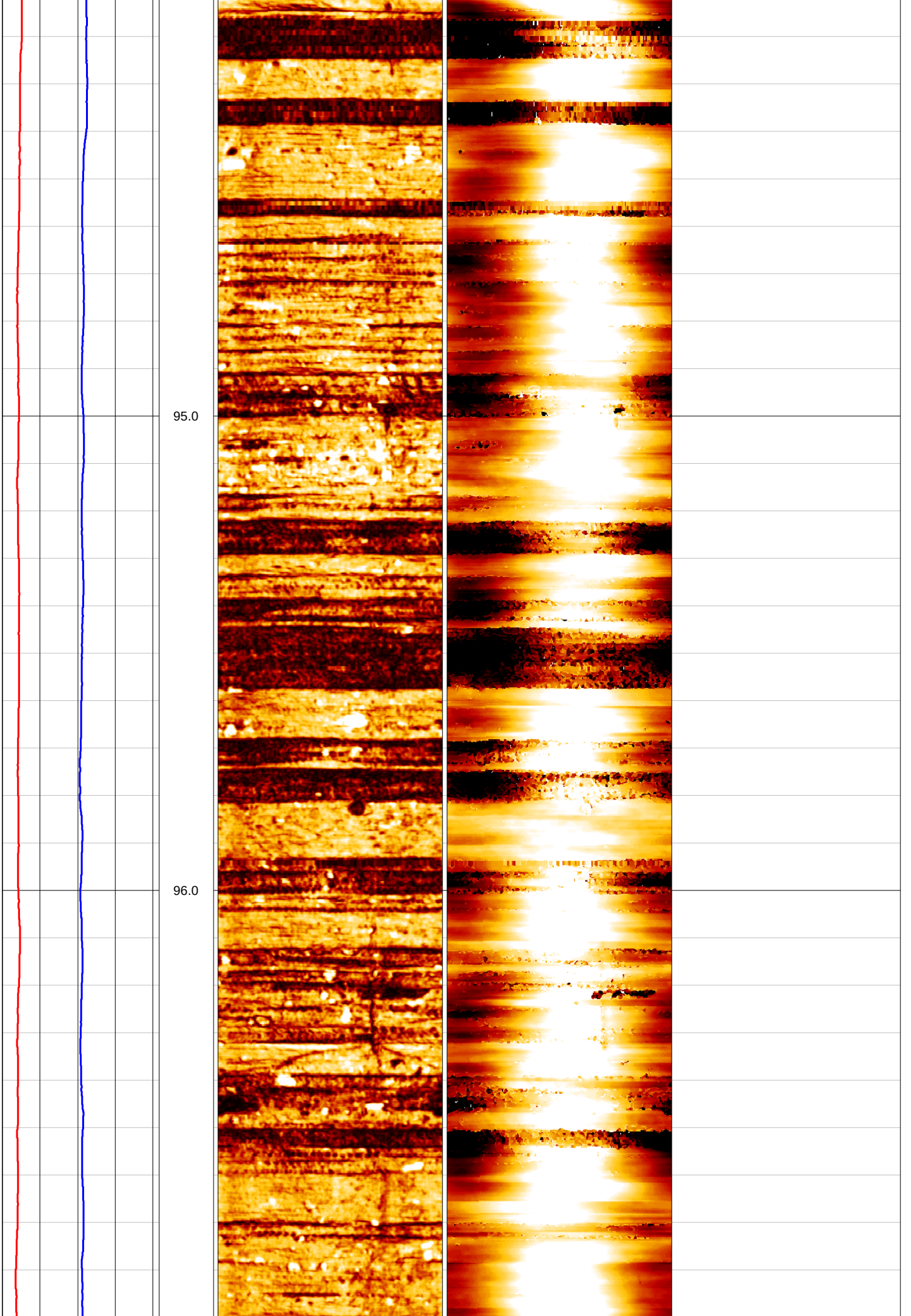
95.0
96.0

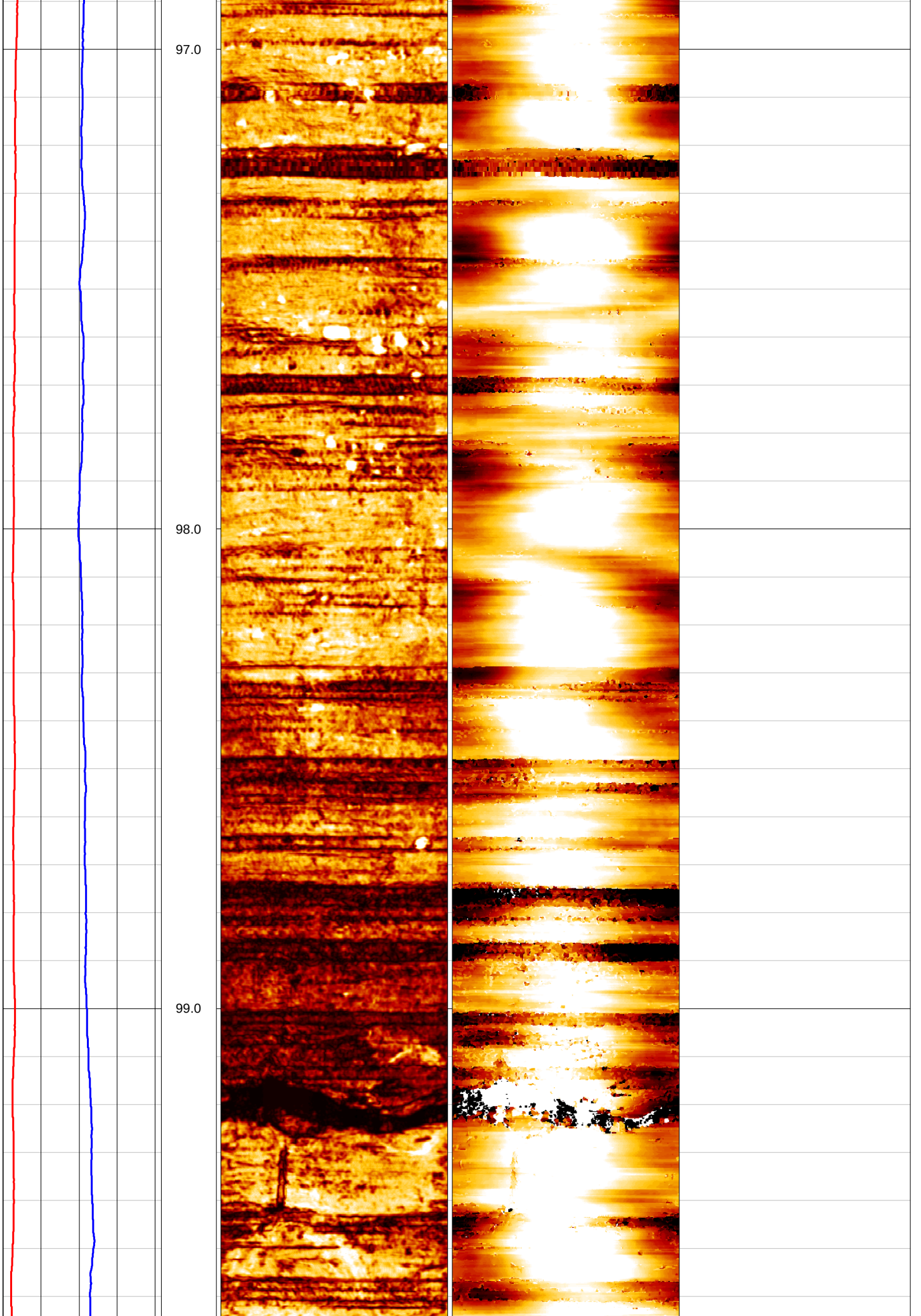
97.0
98.0
99.0

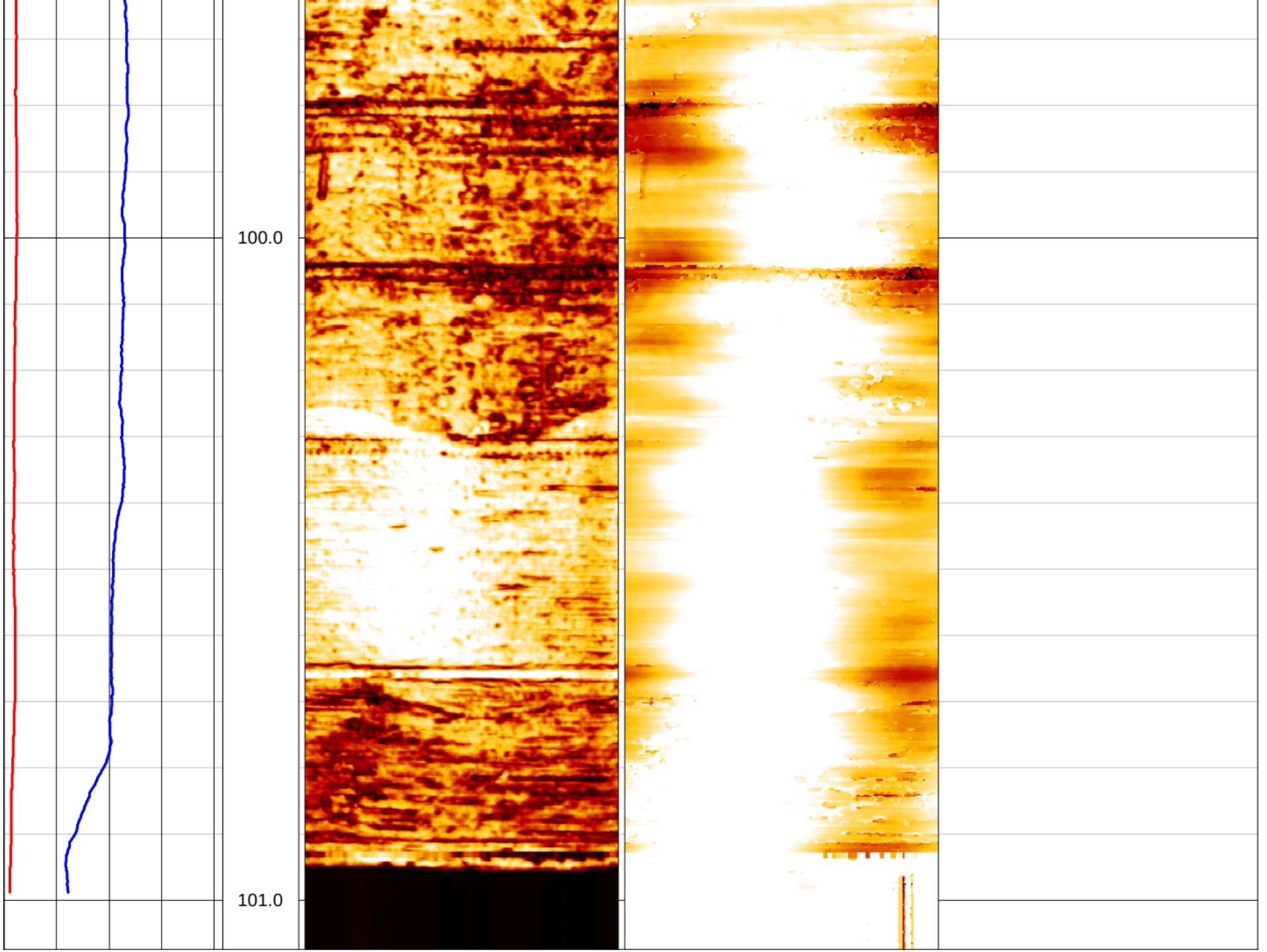
100.0
101.0